

01	ZMĚNA ZPŮSOBU REKONSTRUKCE V SOUVISLOSTI S INVESTIČNÍ AKCÍ MĚSTA ÚPICE	01/2025
ČÍSLO REVIZE:	POPIS ZMĚNY / ODŮVODNĚNÍ:	DATUM:

## ČÁST D.1.1

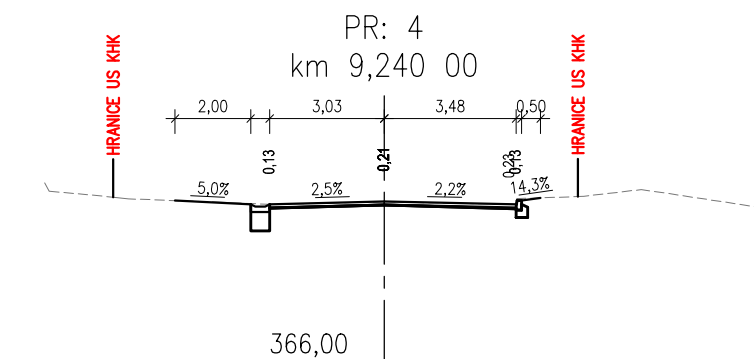
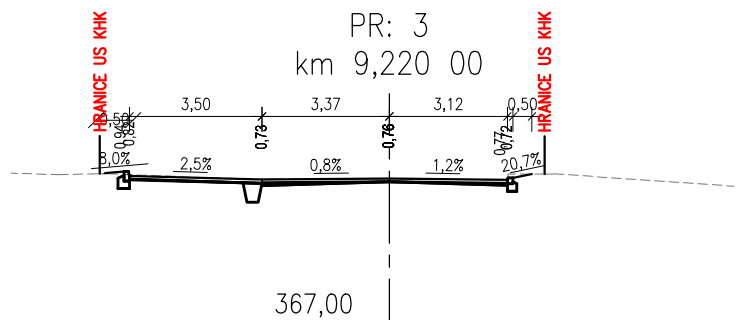
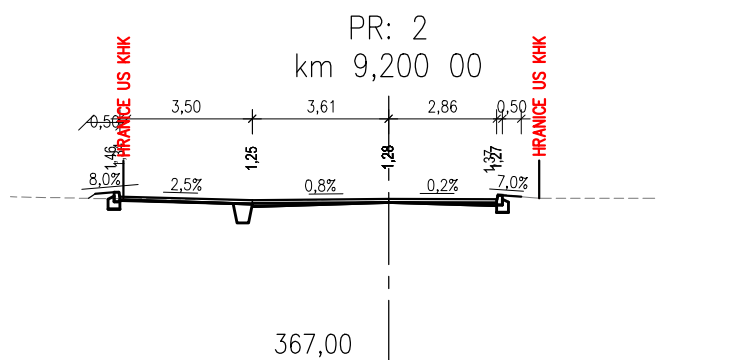
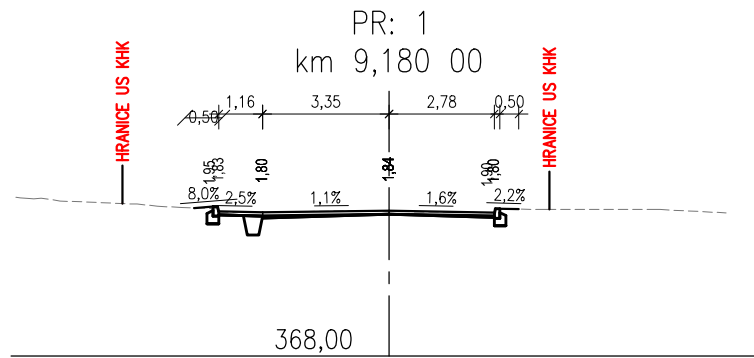
### SO 104

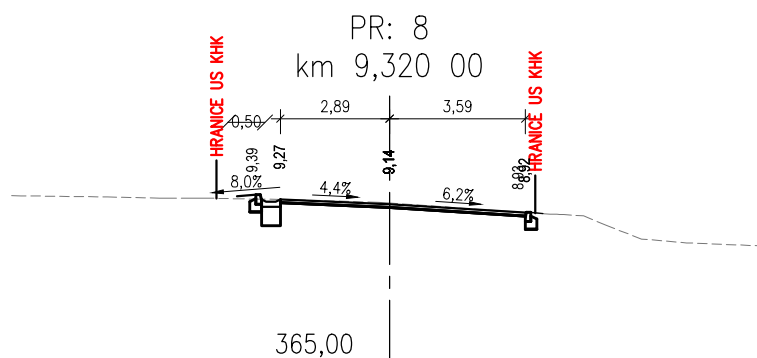
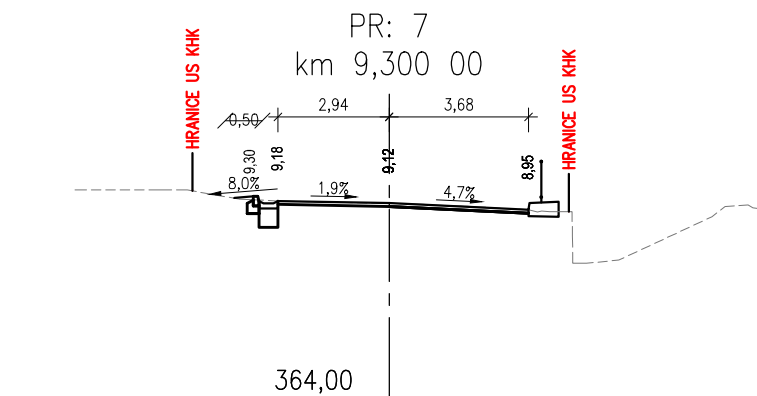
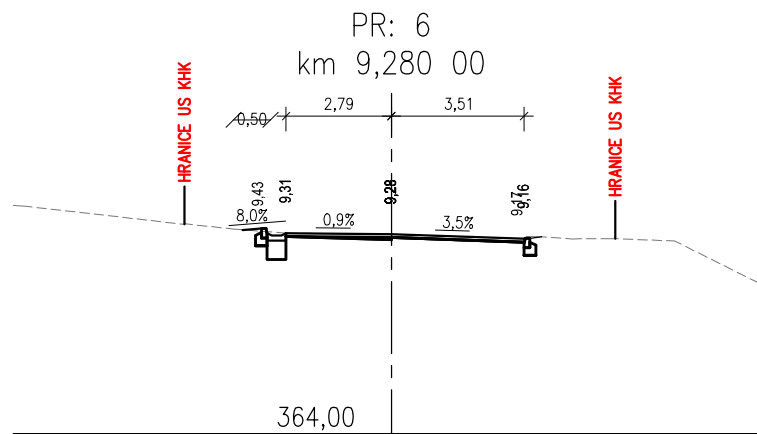
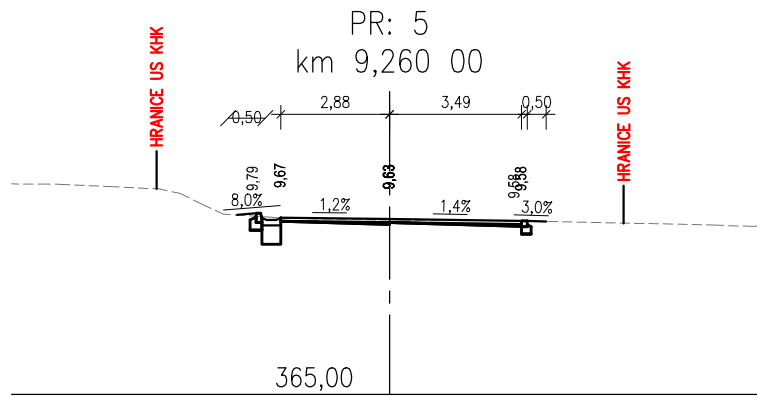
AUTORIZACE

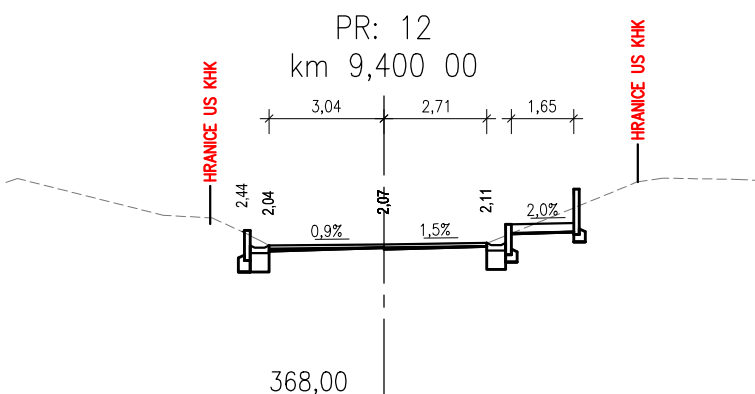
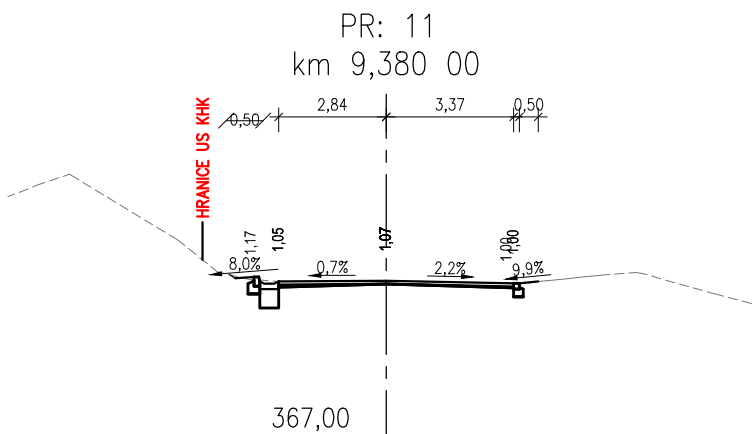
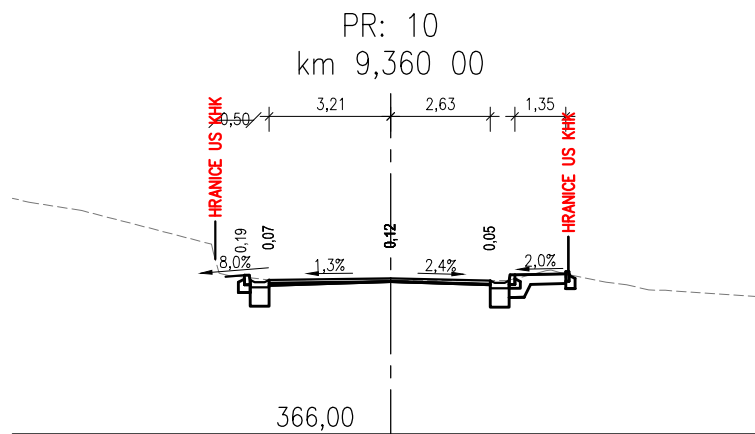
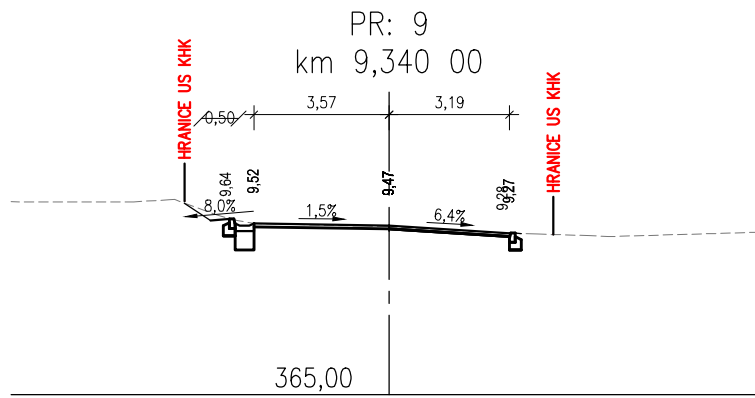
OBJEDNATEL:	ZÁSTUPCE OBJEDNATELE:
<b>KRÁLOVÉHRADECKÝ KRAJ</b> Pivovarské náměstí č. p. 1245 500 03 Hradec Králové IČ: 708 89 546	<b>ÚDRŽBA SILNIC Královéhradeckého kraje a.s.</b> Kutnohorská 59 500 04 Hradec Králové IČ: 275 02 988

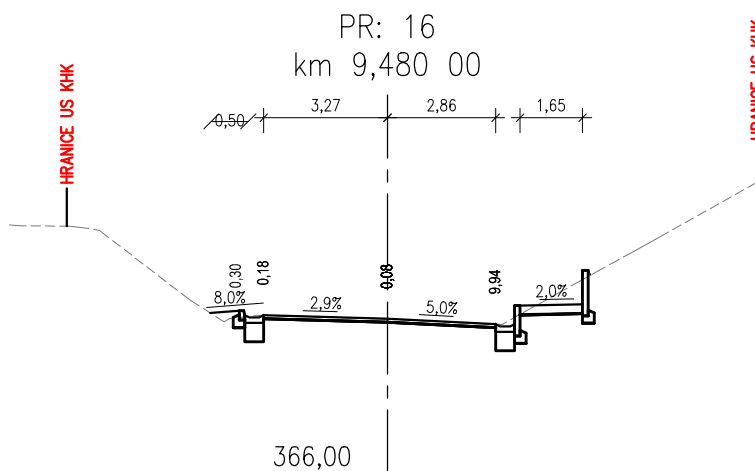
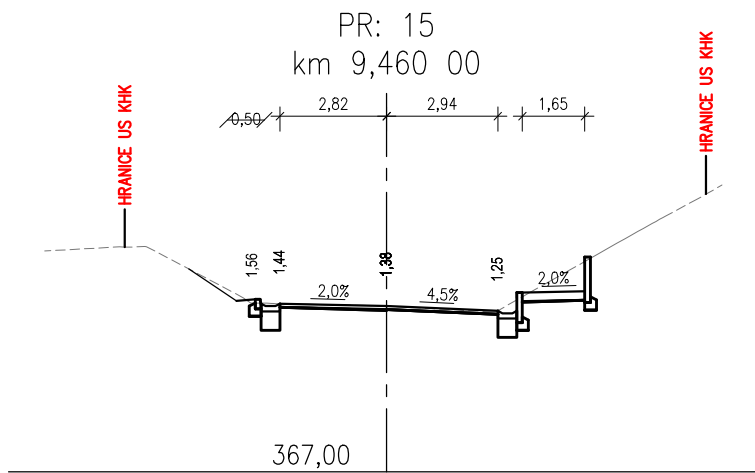
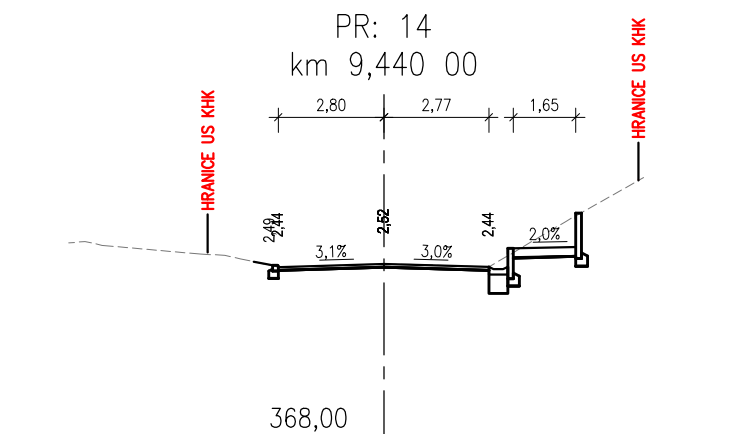
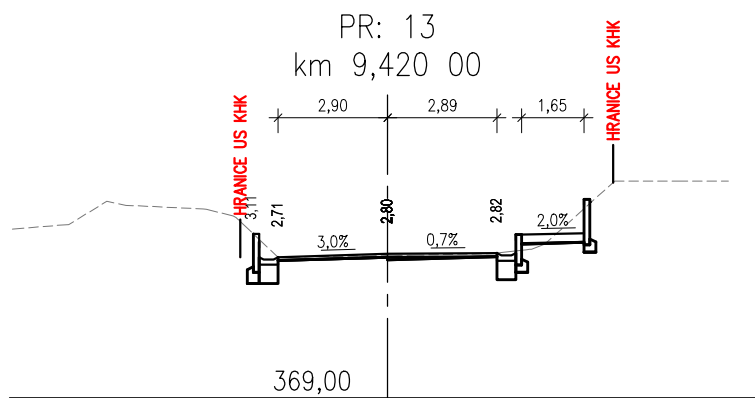
ZHOTOVITEL:	NAVRHL / VYPRACOVAL:
<b>ADV/S/A</b> projekty a řízení dopravních staveb	<b>Bc. Tomáš Balík</b>
<b>ADVISIA, s.r.o.</b> Pernerova 659/31a Praha 8 - Karlín, 186 00 www.advisia.cz, +420 730 190 190	<b>ZODPOVĚDNÝ PROJEKTANT:</b> <b>Ing. Miroslav Větrovský</b>
	<b>TECHNICKÁ KONTROLA:</b> <b>Ing. Miroslav Větrovský</b>
	<b>HLAVNÍ INŽENÝR PROJEKTU:</b> <b>Ing. Miroslav Větrovský</b>

AKCE:	III/3012 Radeč - Úpice		ČÍSLO ZAKÁZKY:	19_036-A
ČÍSLO OBJEKTU:	NÁZEV OBJEKTU:		DATUM:	7 / 2020
<b>SO 104</b>	<b>Komunikace a zpevněné plochy</b>		REVIZE:	<b>01</b>
ČÍSLO PŘÍLOHY:	NÁZEV PŘÍLOHY:	FORMÁT:	STUPEŇ PD:	PARÉ:
<b>05</b>	<b>Charakteristické příčné řezy</b>	MĚŘÍTKO: 1:200	<b>DUSP/PDPS</b>	

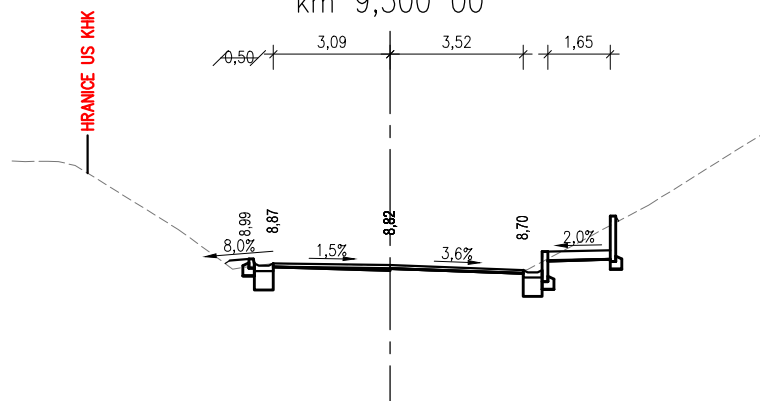




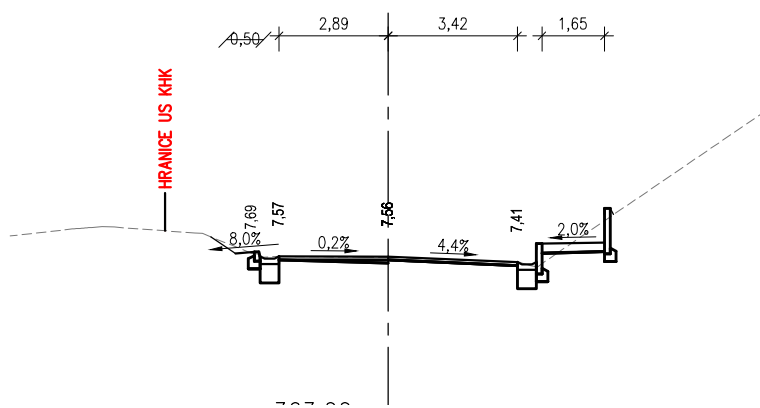




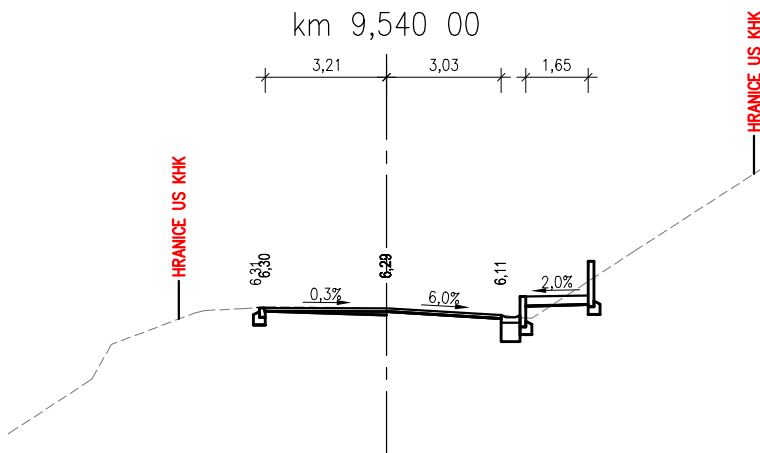
PR: 17  
km 9,500 00



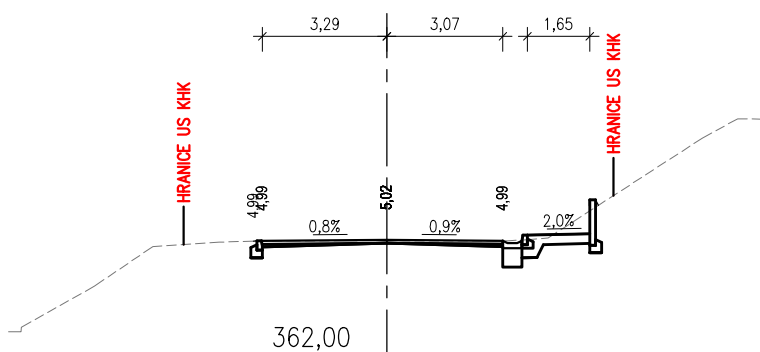
PR: 18  
km 9,520 00

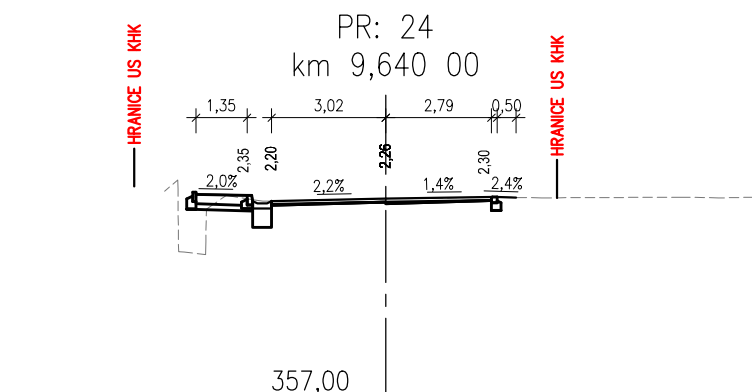
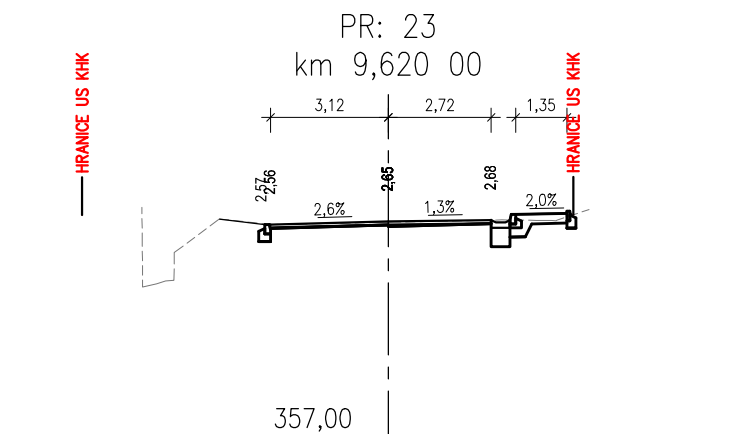
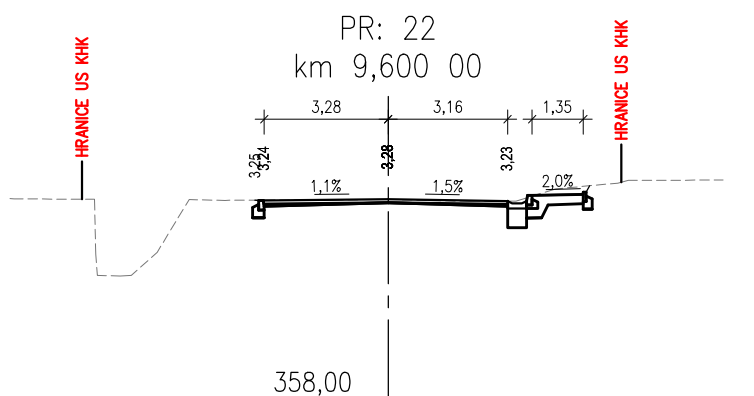
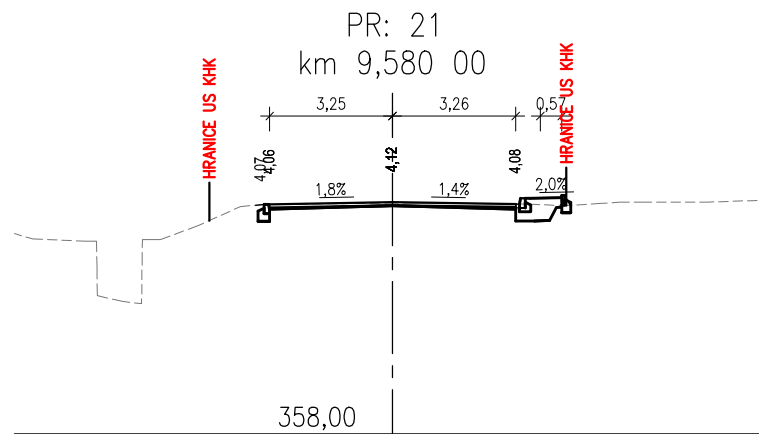


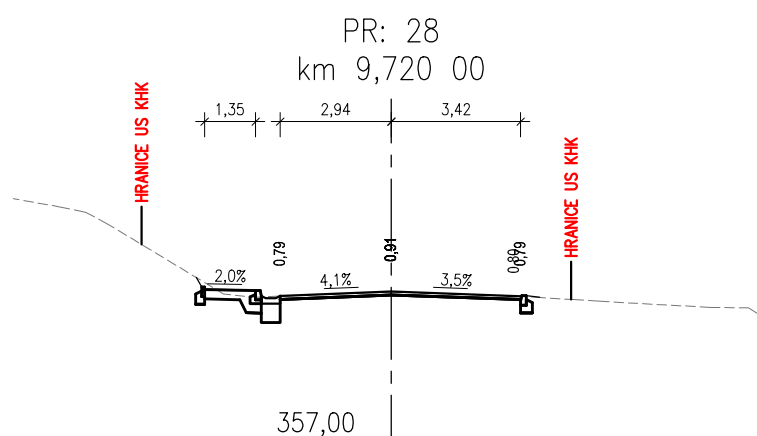
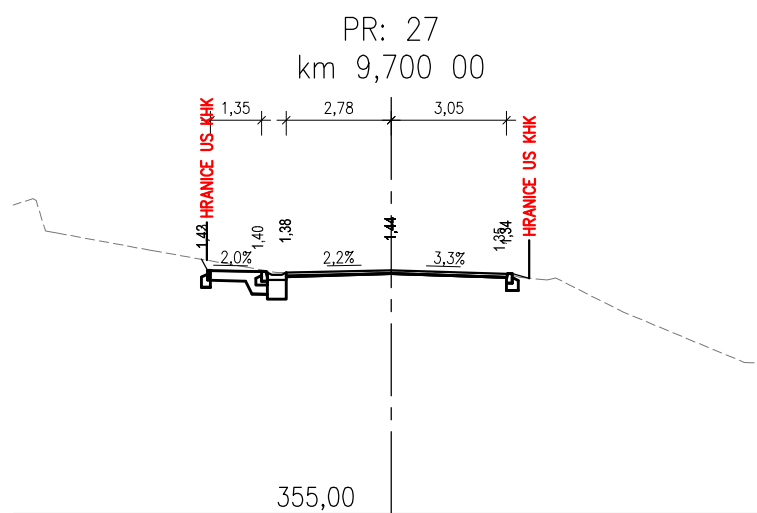
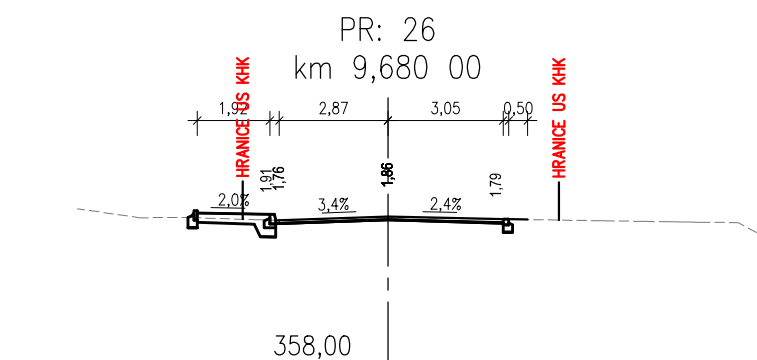
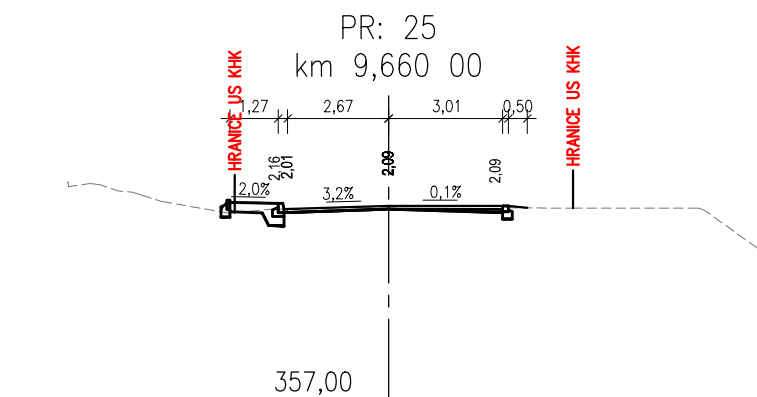
PR: 19  
km 9,540 00



PR: 20  
km 9,560 00

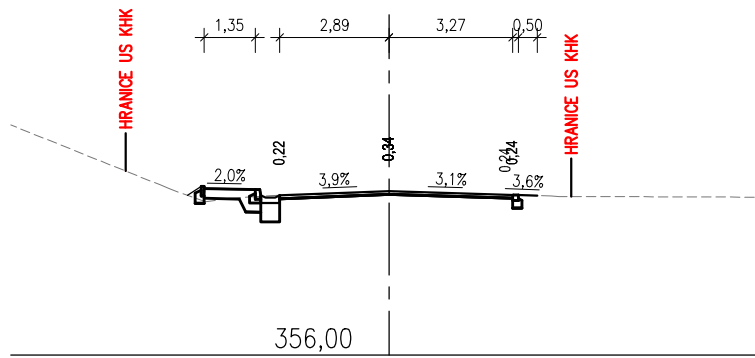




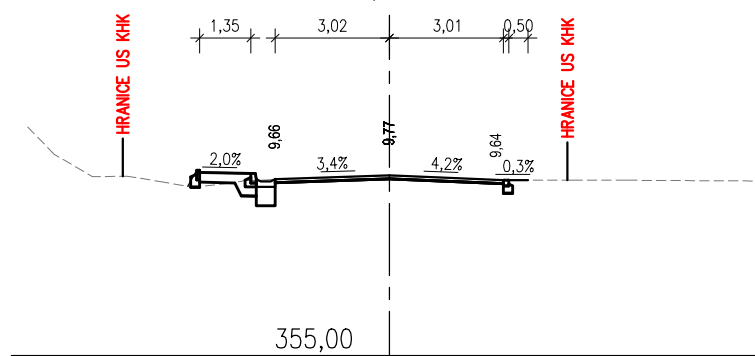




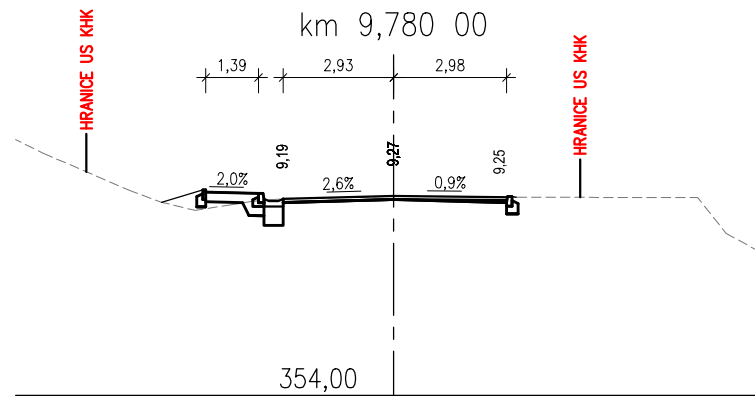
PR: 29  
km 9,740 00



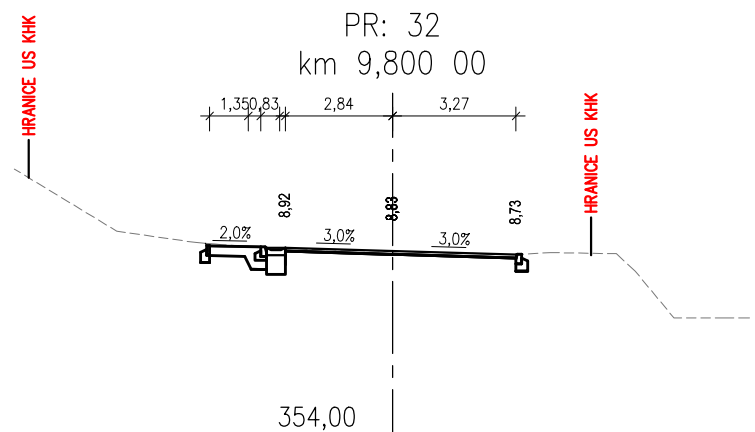
PR: 30  
km 9,760 00



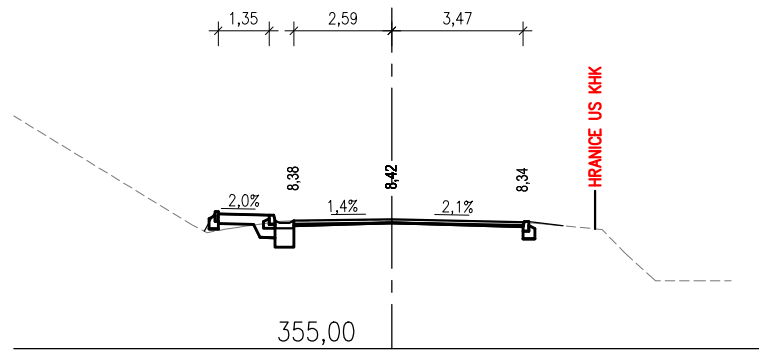
PR: 31  
km 9,780 00



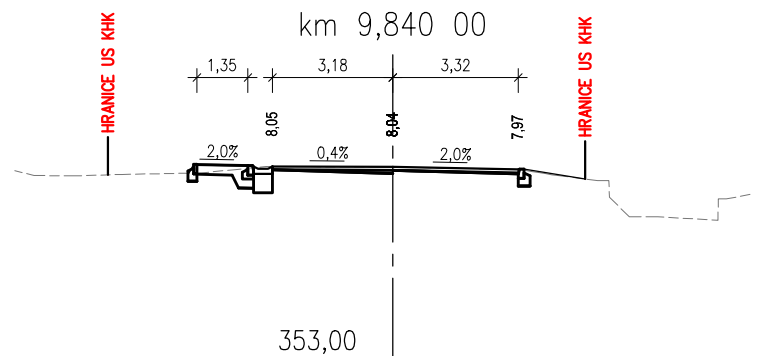
PR: 32  
km 9,800 00



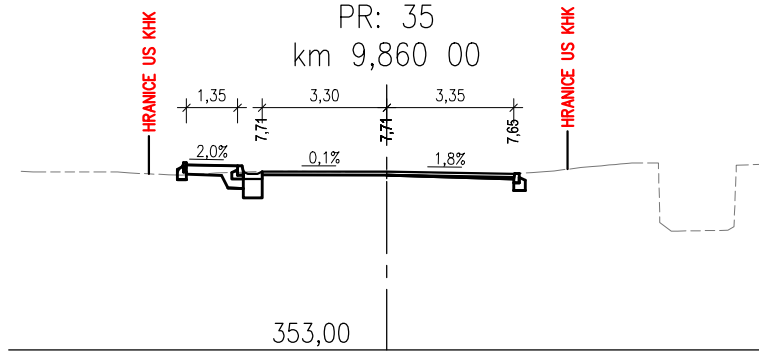
PR: 33  
km 9,820 00



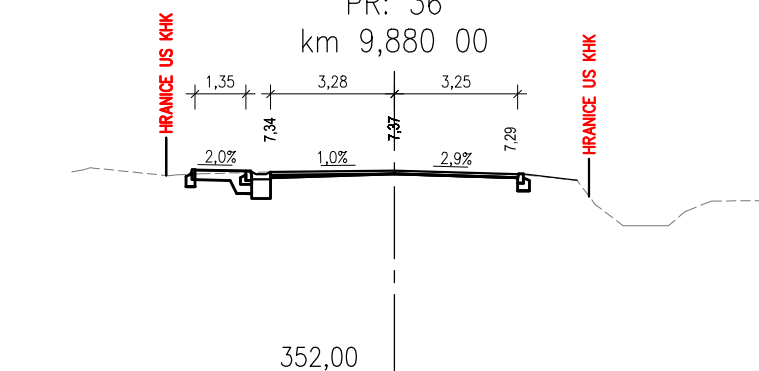
PR: 34  
km 9,840 00

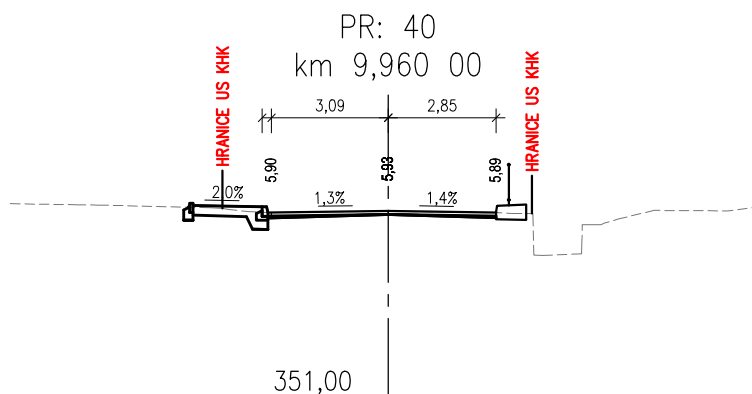
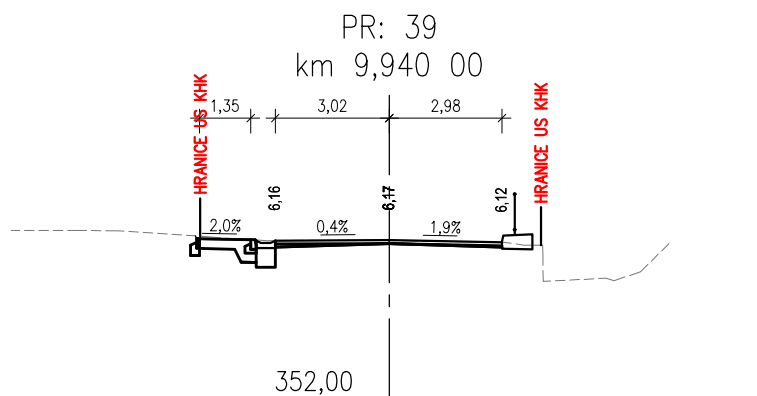
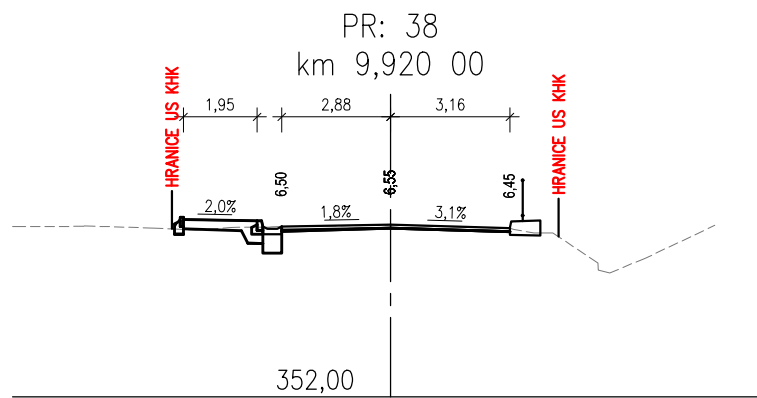
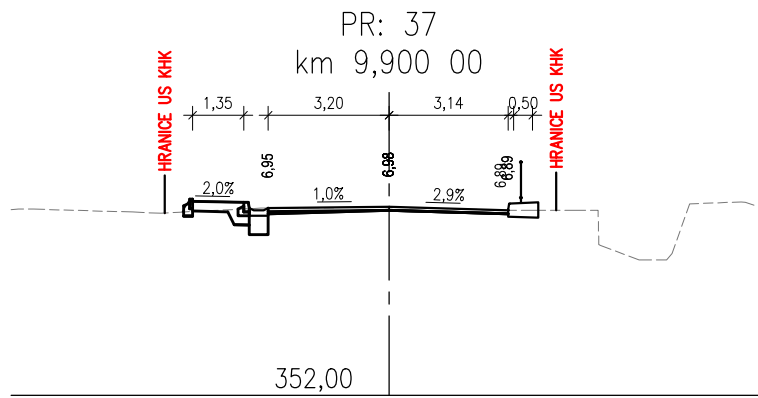


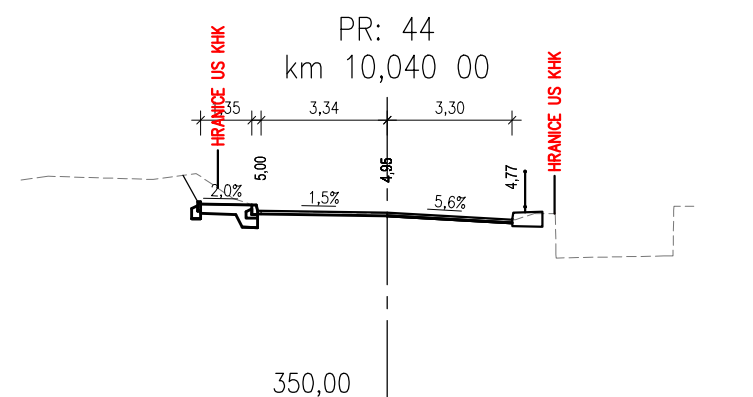
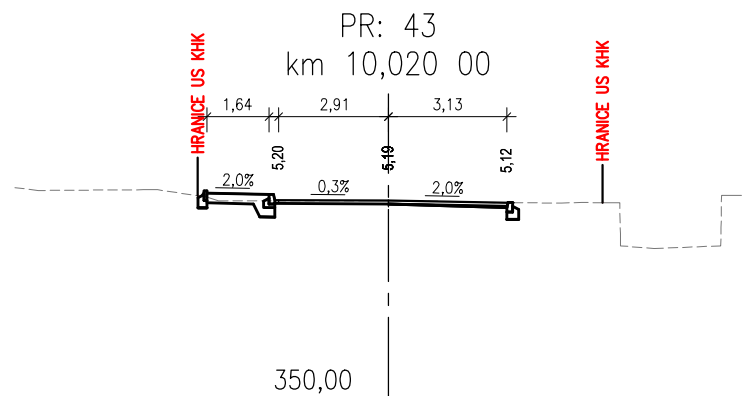
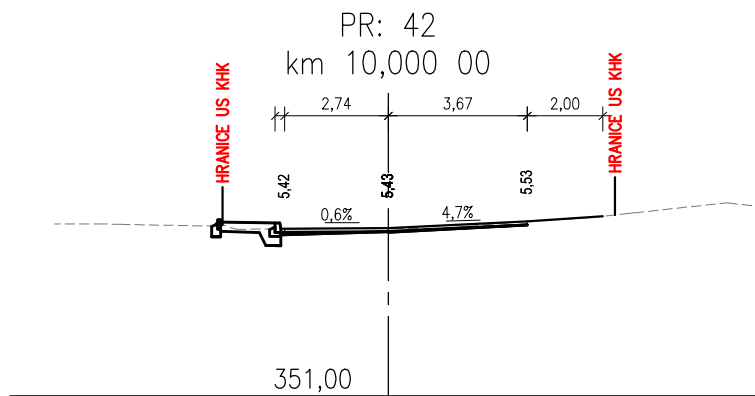
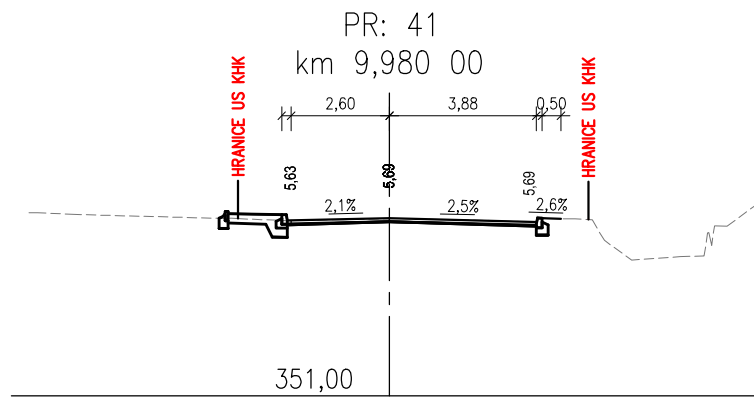
PR: 35  
km 9,860 00

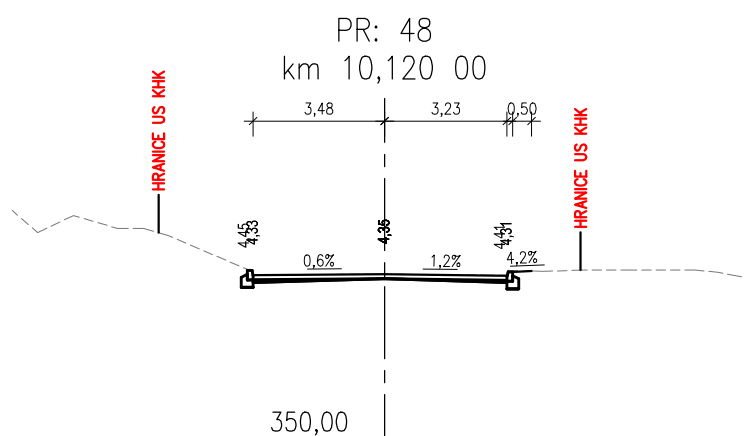
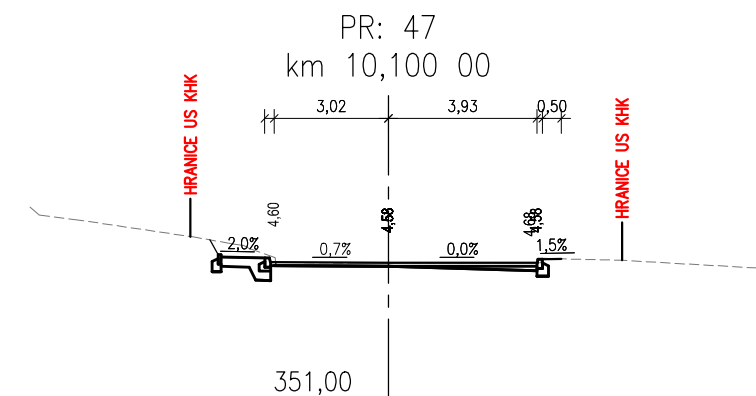
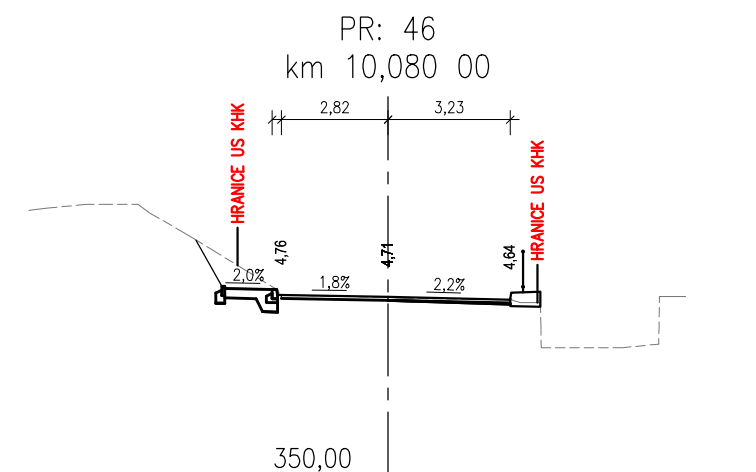
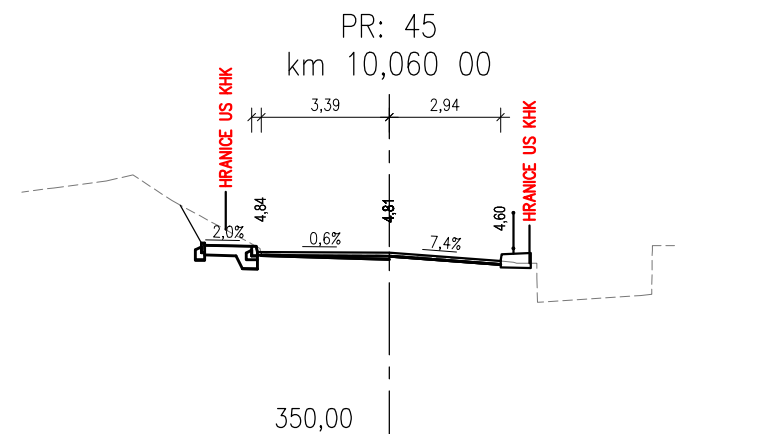


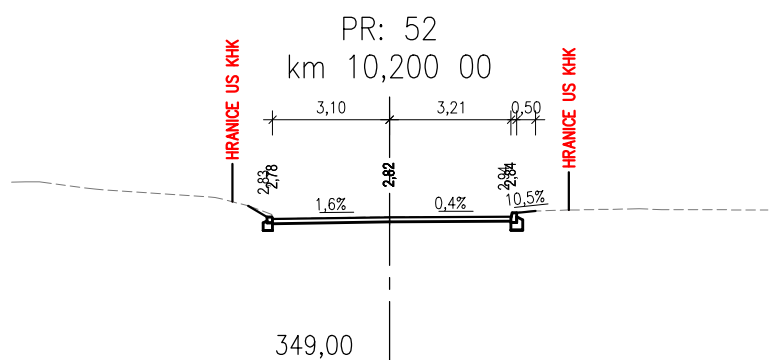
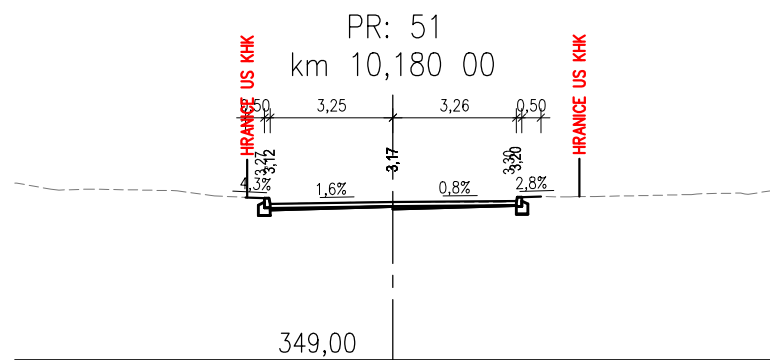
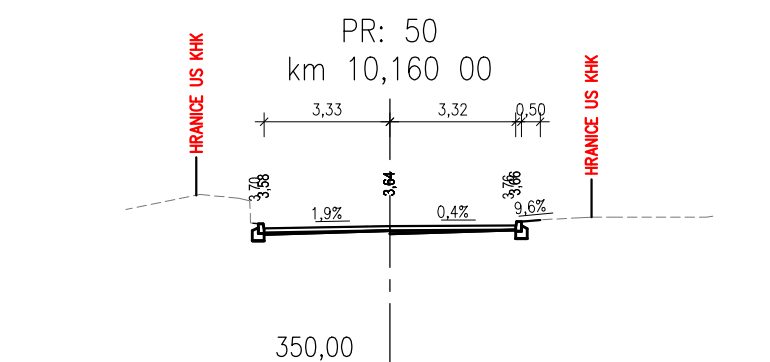
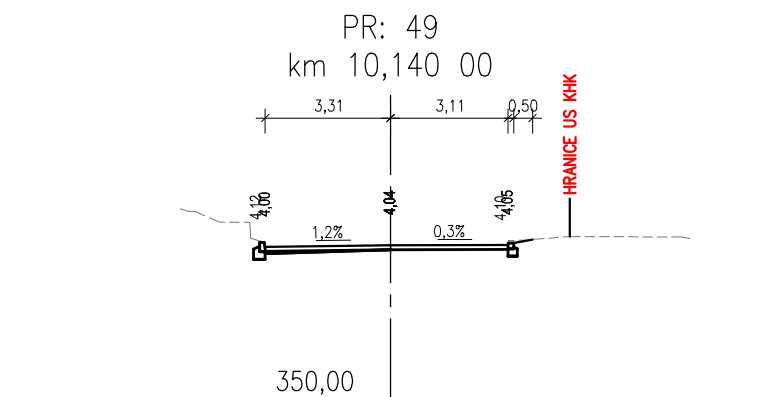
PR: 36  
km 9,880 00

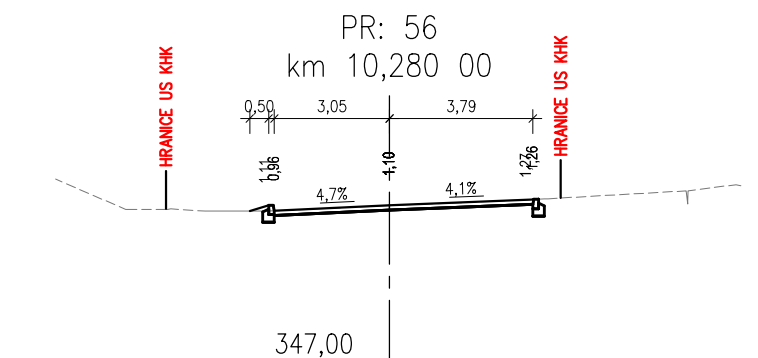
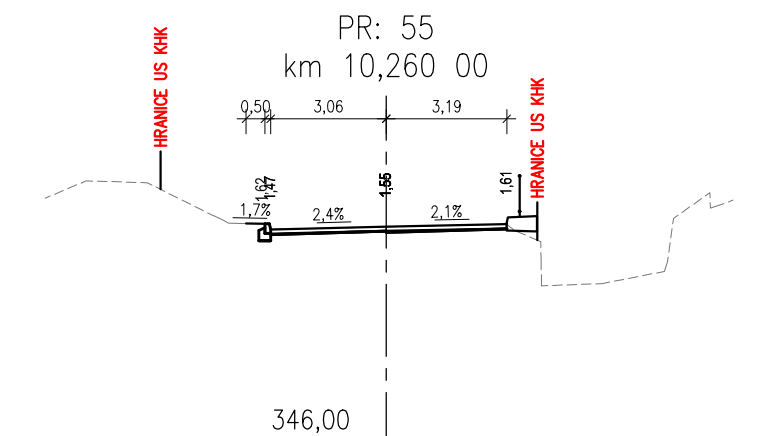
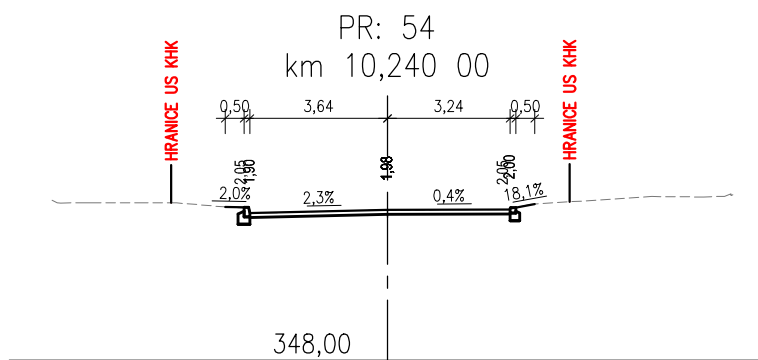
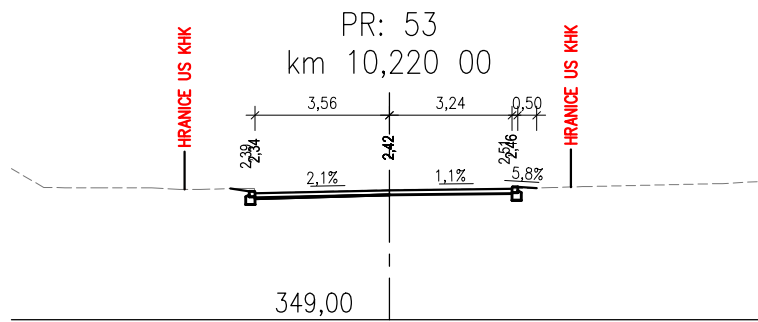


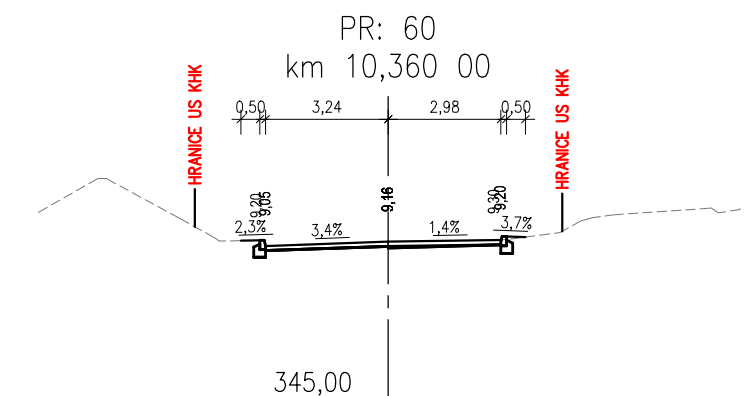
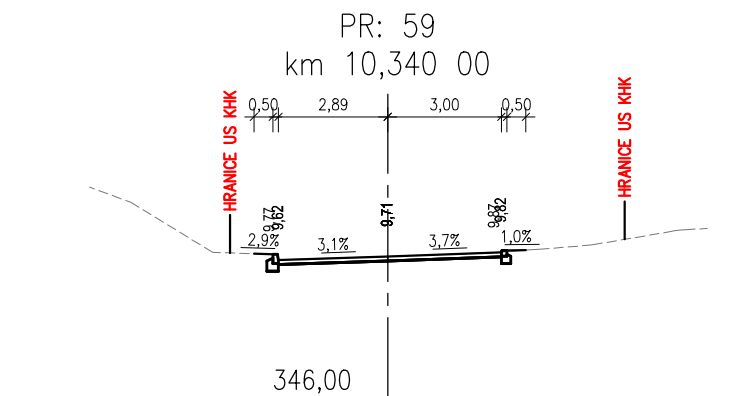
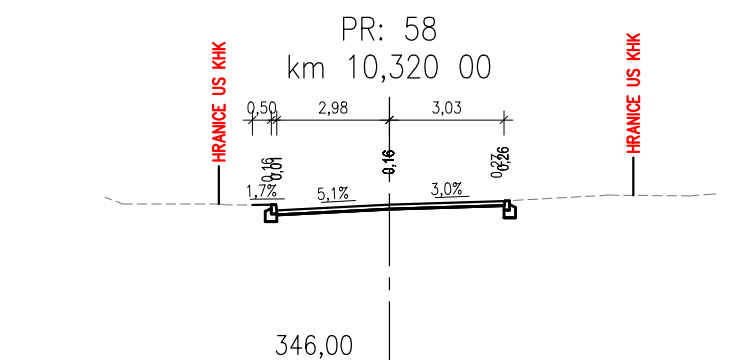
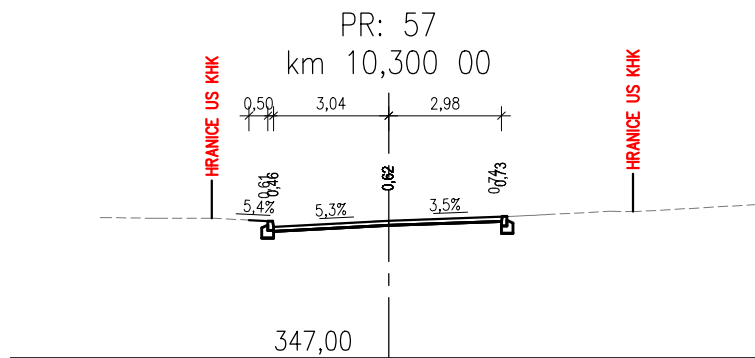




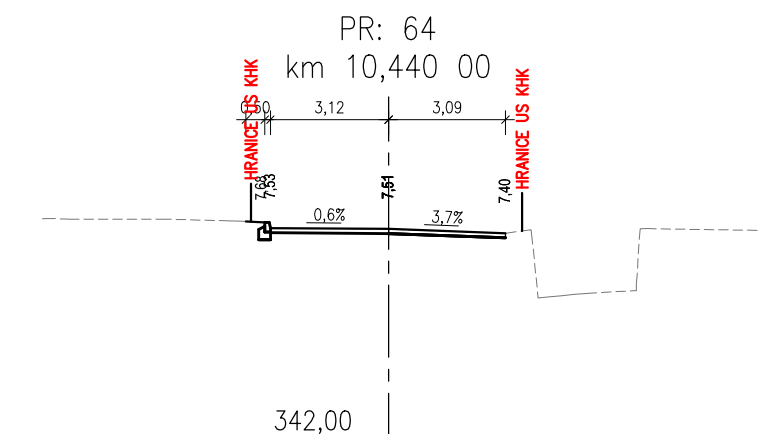
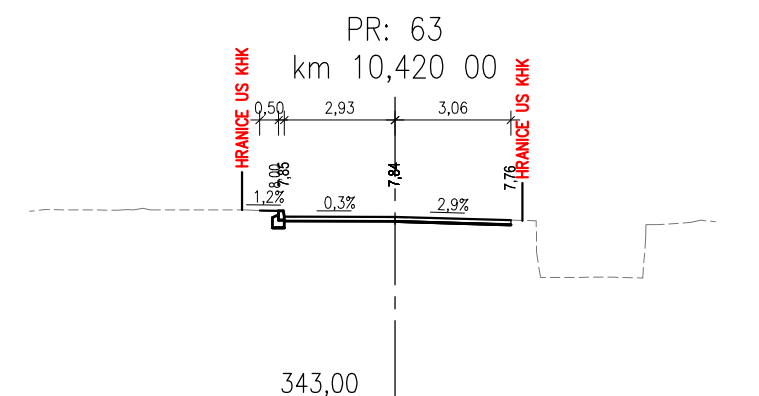
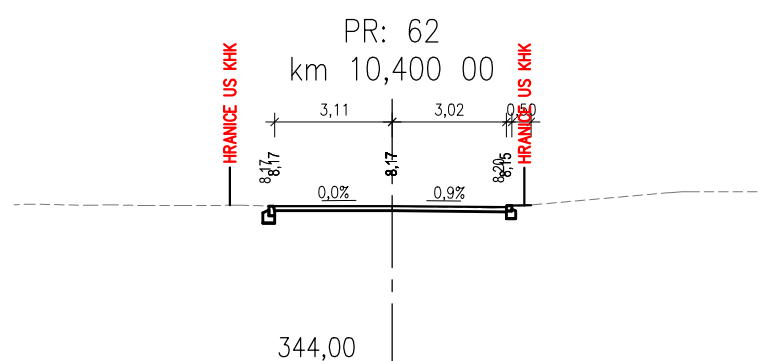
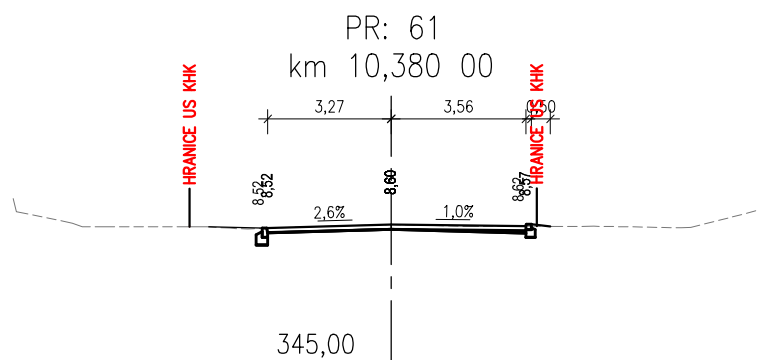


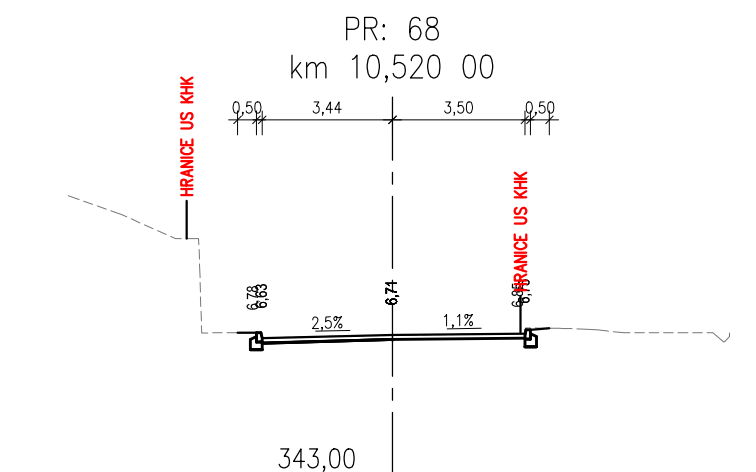
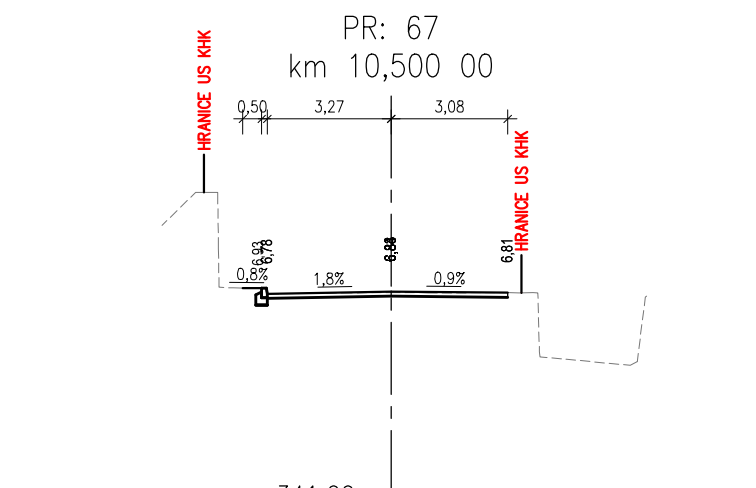
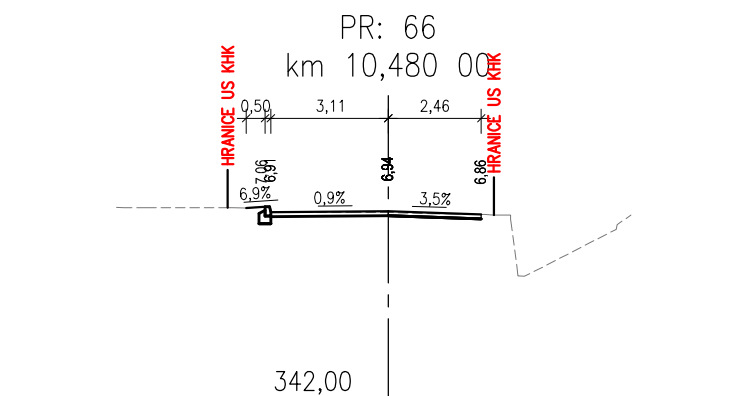
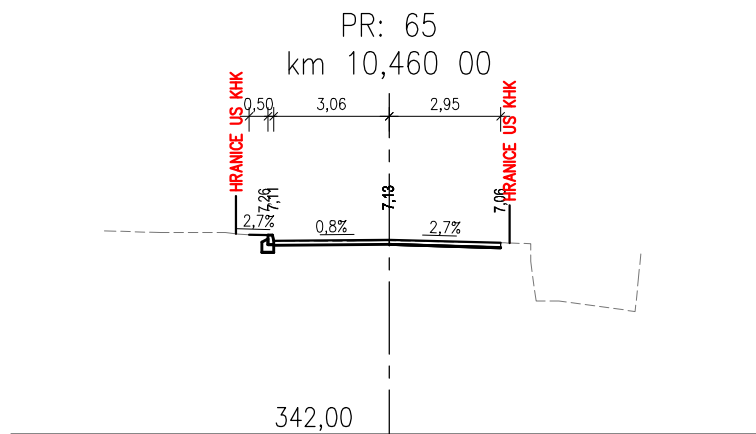




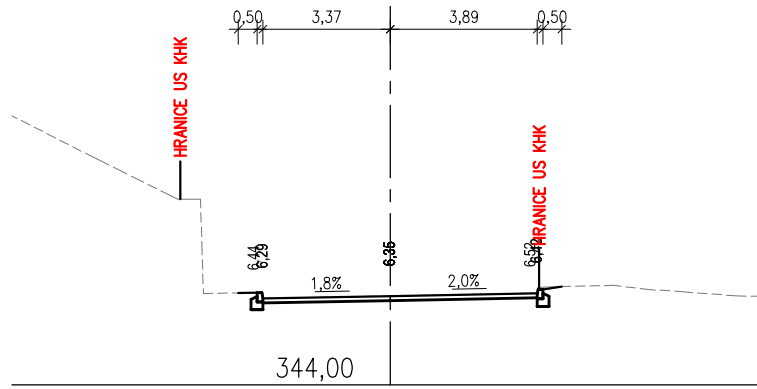




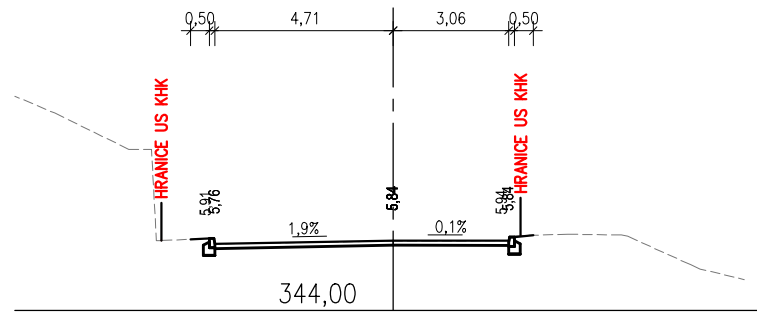




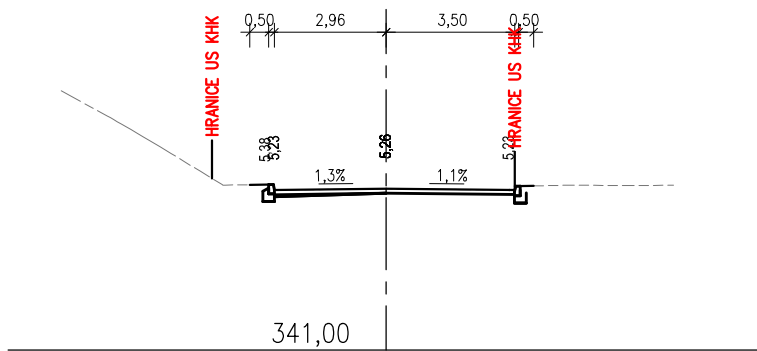
PR: 69  
km 10,540 00



PR: 70  
km 10,560 00



PR: 71  
km 10,580 00



PR: 72  
km 10,600 00

