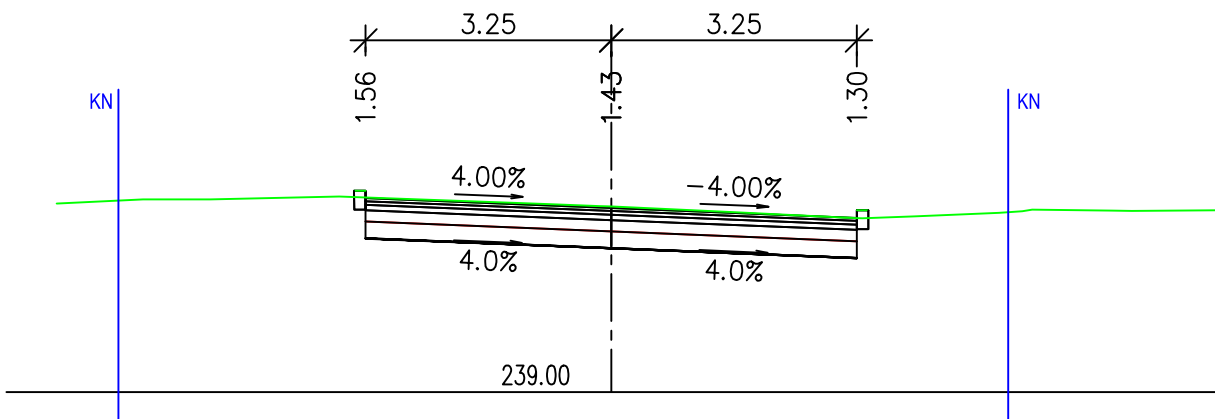
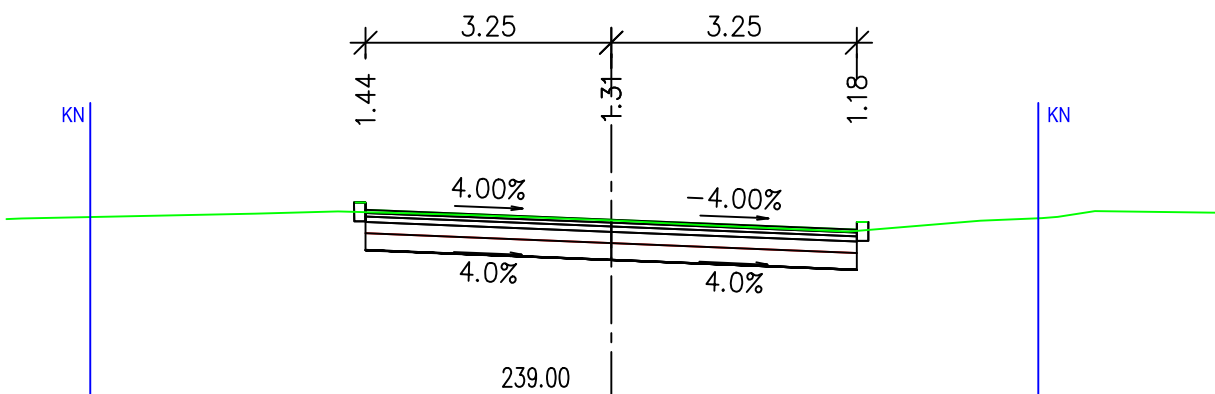


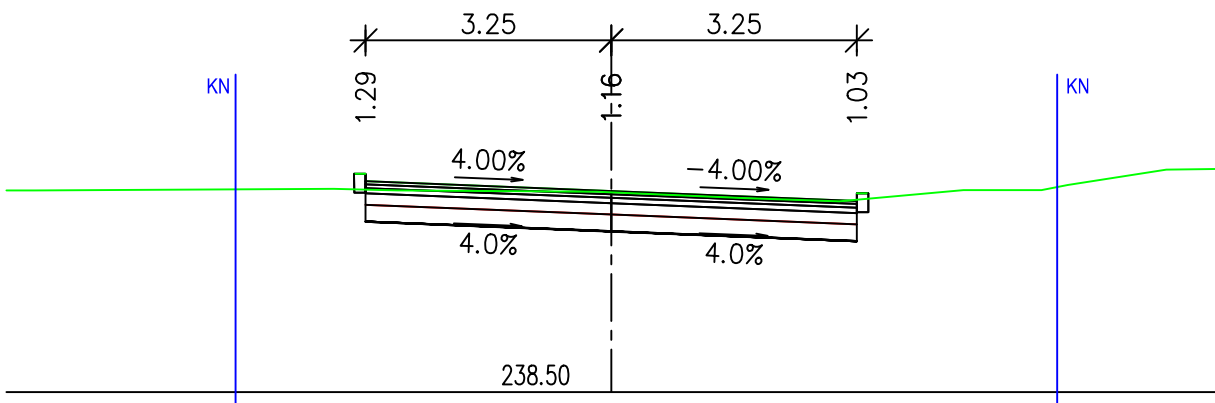
PR: 77
3.700 00



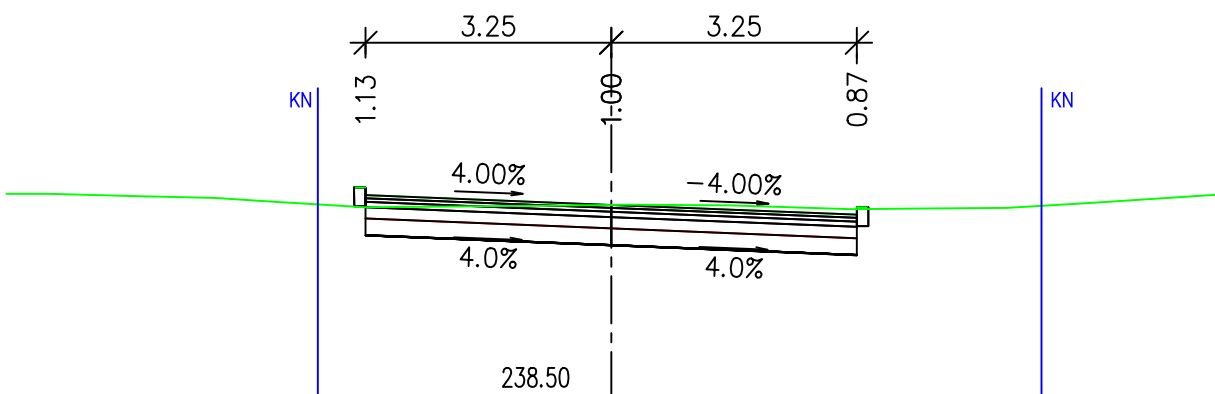
PR: 78
3.710 00



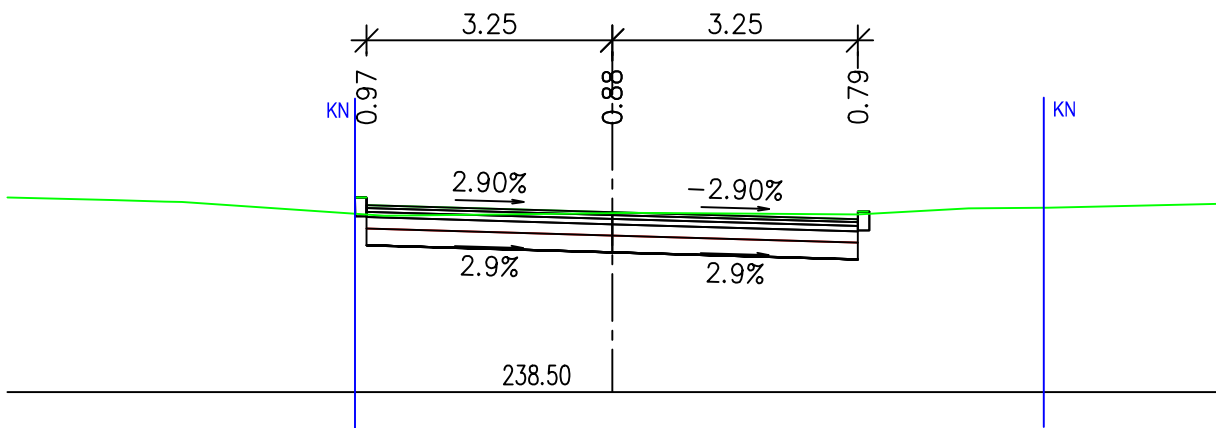
PR: 79
3.720 00



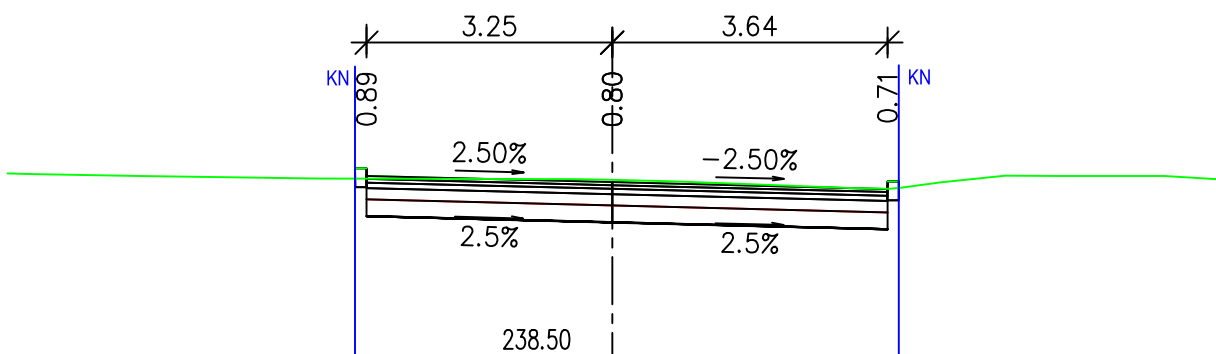
PR: 80
3.729 00



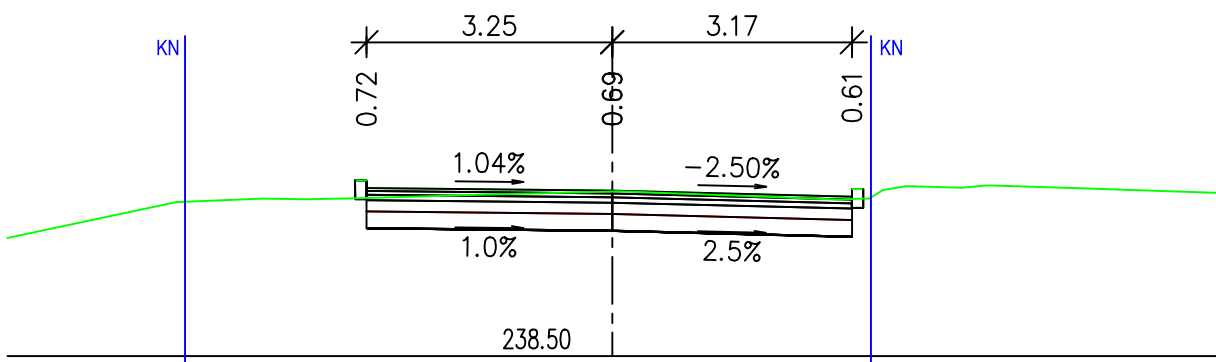
PR: 81
3.740 00



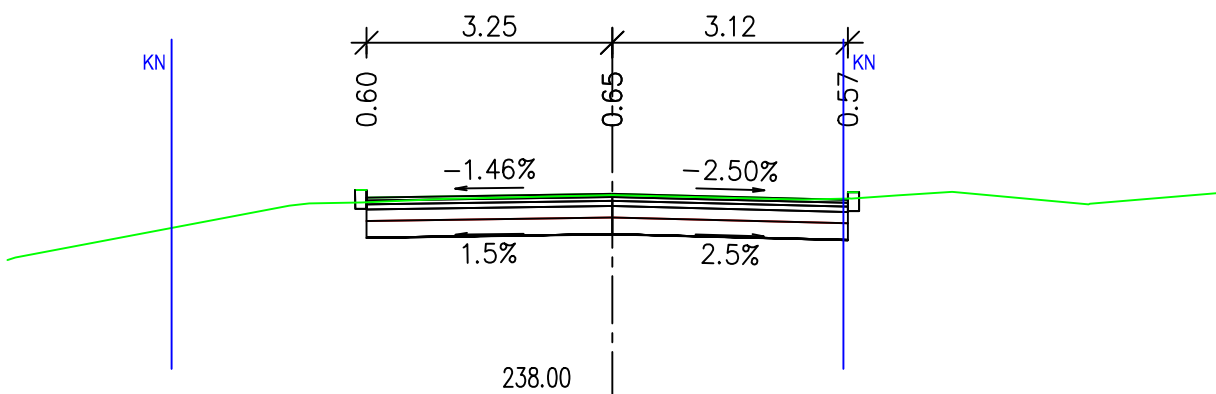
PR: 82
3.750 00

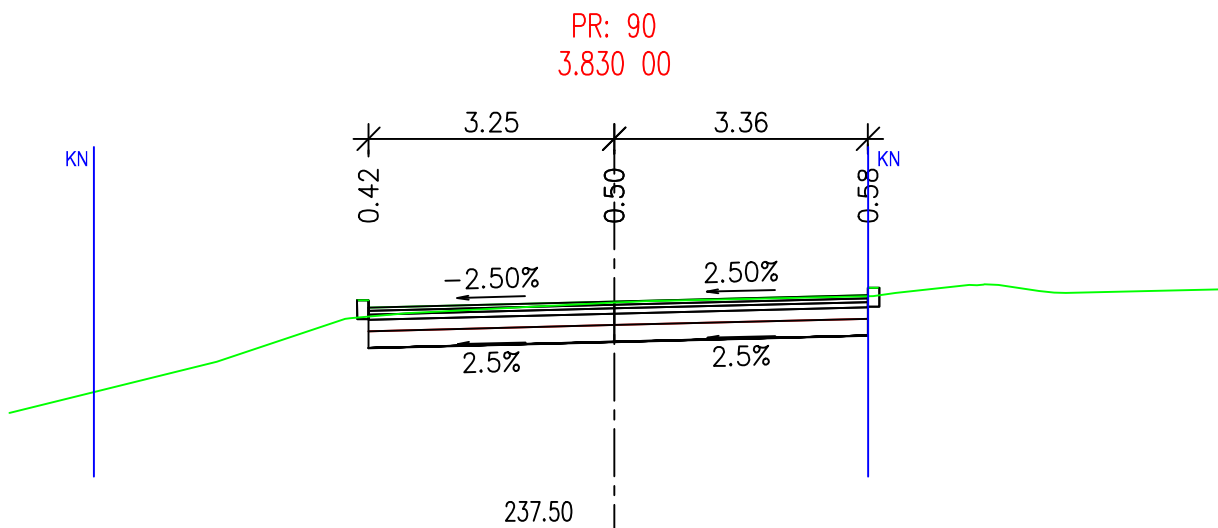
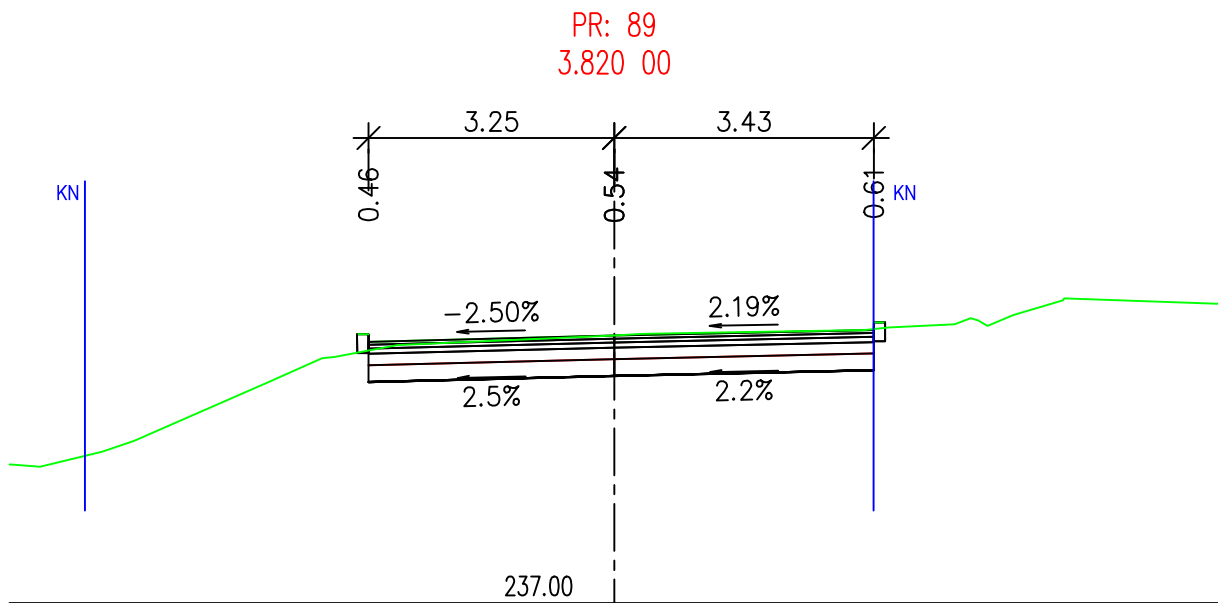


PR: 85
3.779 00

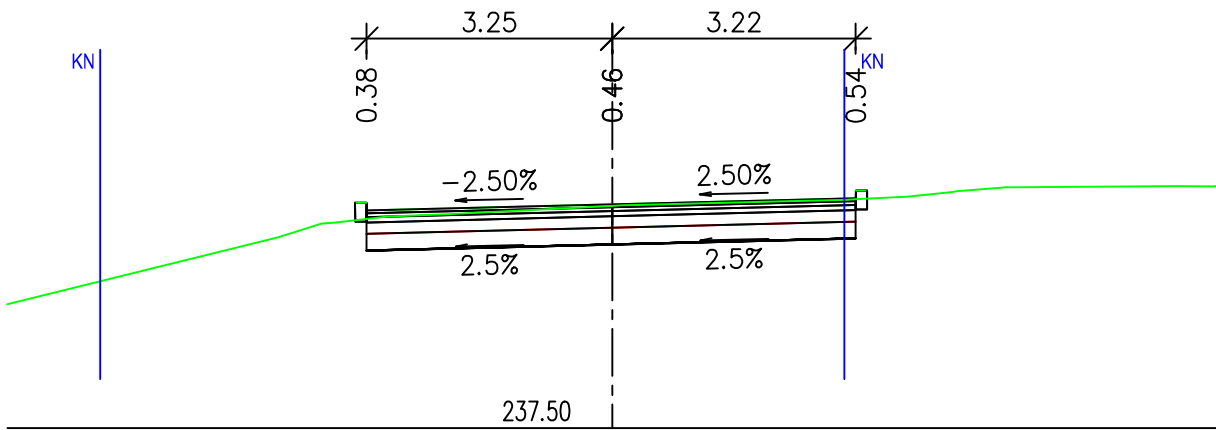


PR: 86
3.790 00

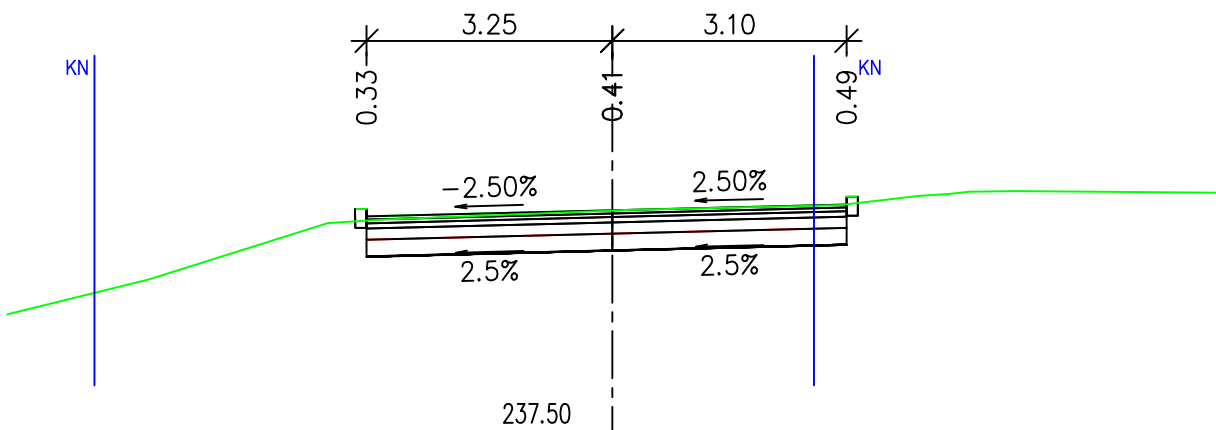




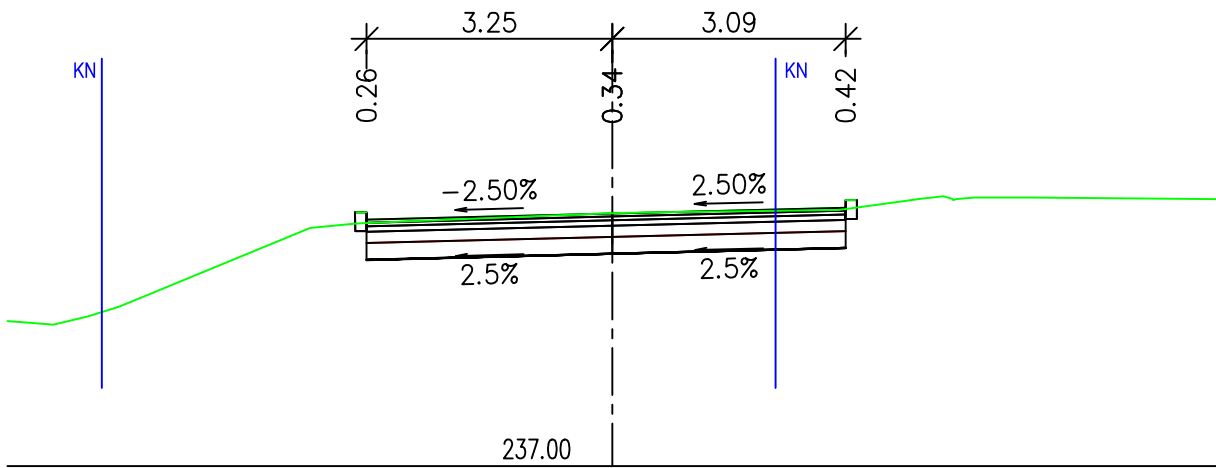
PR: 91
3.840 00



PR: 92
3.850 00



PR: 93
3.860 00



PR: 94
3.869 00

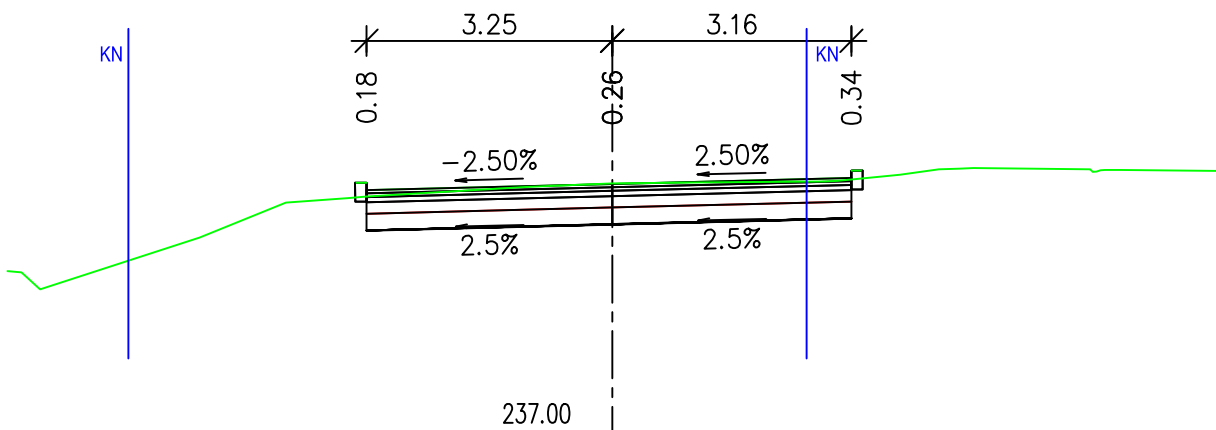


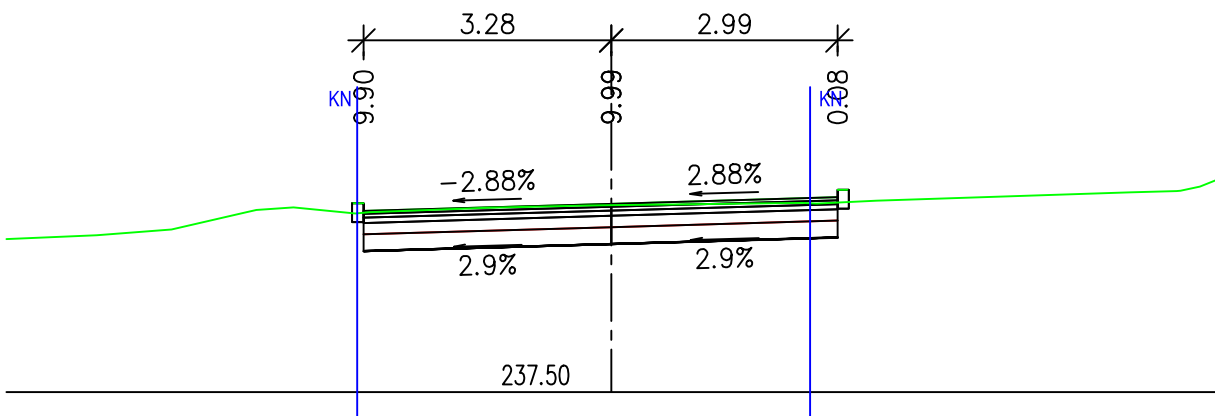
Diagram of a three-span continuous beam with dimensions and loads:

- Span lengths: 3.25, 3.08, and 0.02.
- Support dimensions: 0.02, 0.10, and 0.02.
- Applied loads: 0.02 KN at the ends and 0.10 KN at the central support.
- Gradients: -2.50% and 2.50%.
- Value: 237.50.

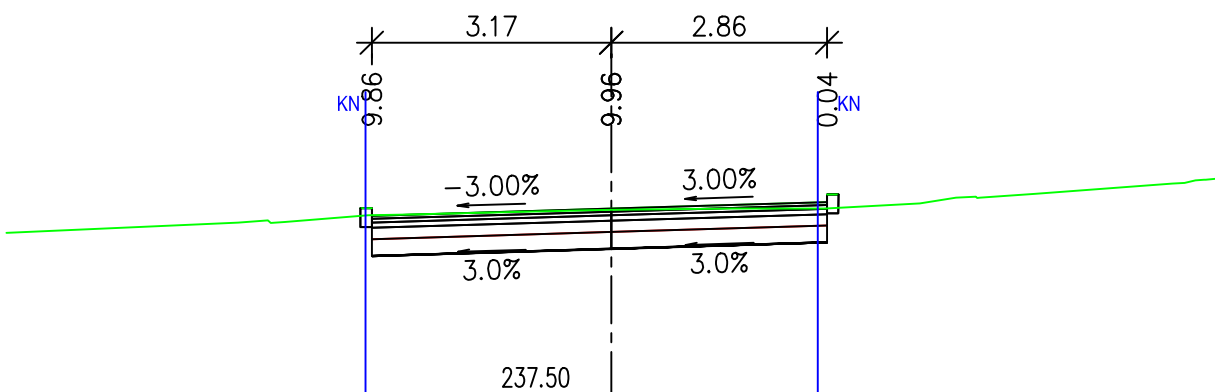
[illegible]

Diagram illustrating the cross-section of a bridge deck. The total width is 3.24 m. The distance from the centerline to the reinforcement is 0.02 m. The reinforcement area is 0.06 m². The diagram shows the reinforcement layout with top and bottom bars, and the reinforcement area (0.06 m²) for the top reinforcement. The gap between the center of gravity and the top reinforcement is 237.50 mm. The reinforcement is shown with a top reinforcement area of 0.06 m² and a bottom reinforcement area of 0.06 m². The reinforcement is shown with a top reinforcement area of 0.06 m² and a bottom reinforcement area of 0.06 m². The reinforcement is shown with a top reinforcement area of 0.06 m² and a bottom reinforcement area of 0.06 m².

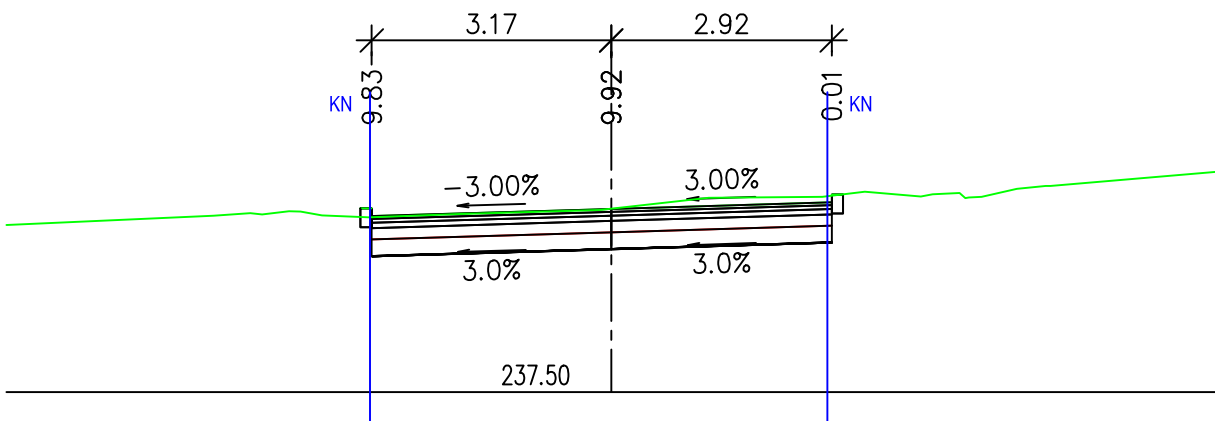
PR: 99
3.920 00



PR: 100
3.929 00



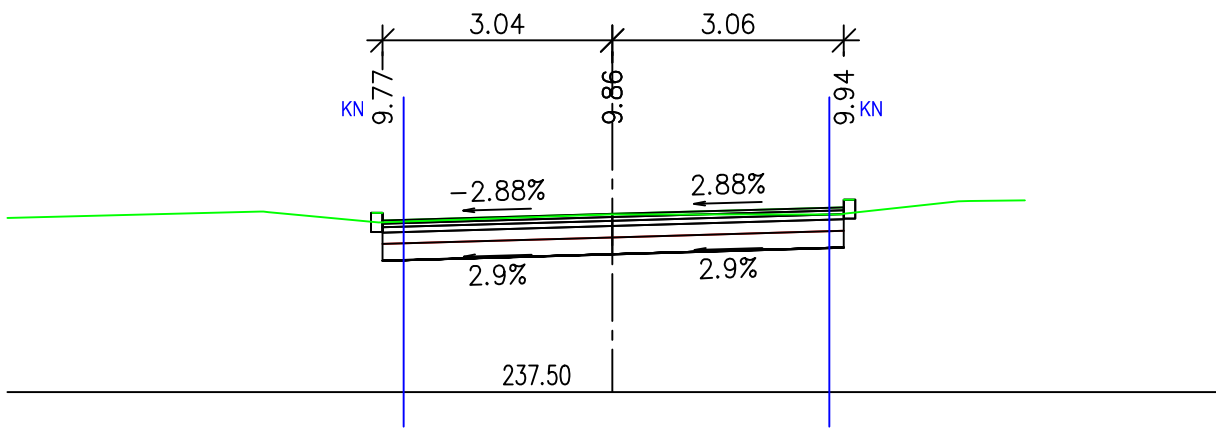
PR: 101
3.939 00



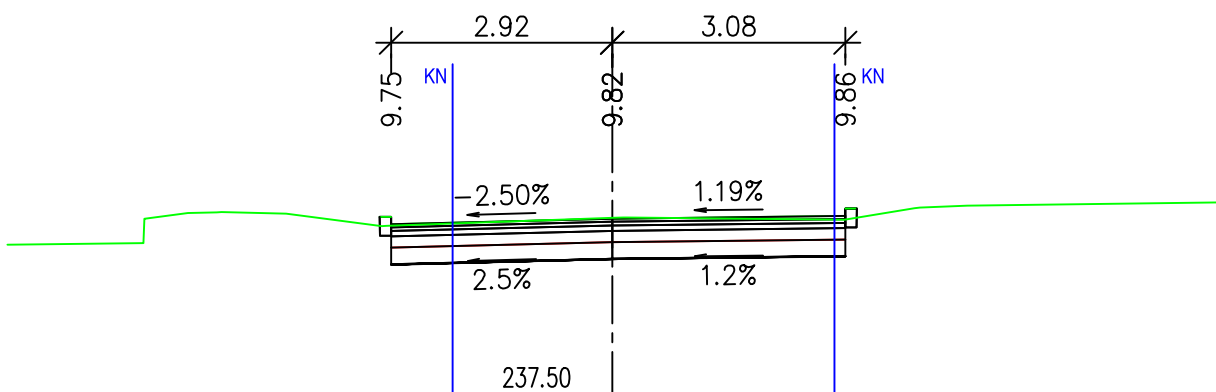
PR: 102
3.950 00



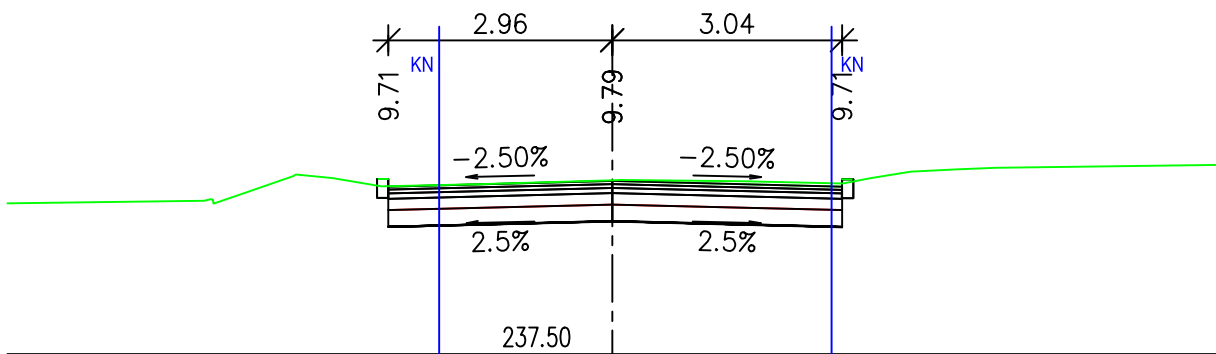
PR: 103
3.960 00



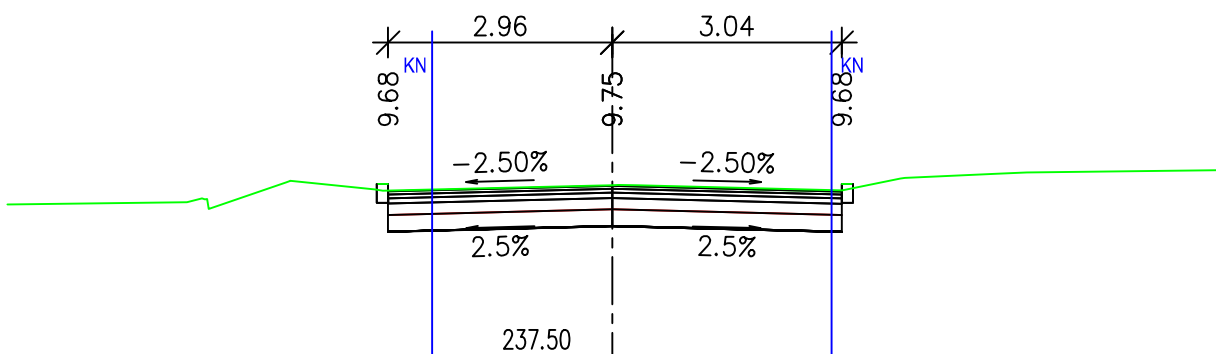
PR: 104
3.969 00



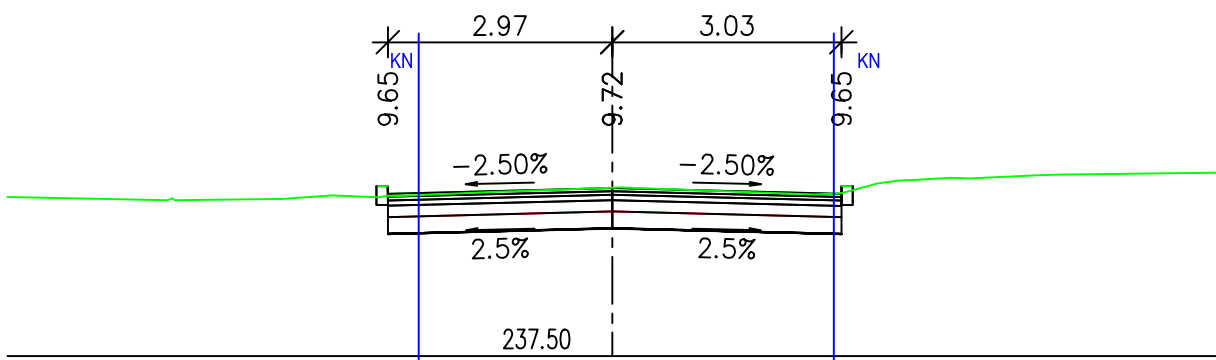
PR: 105
3.980 00



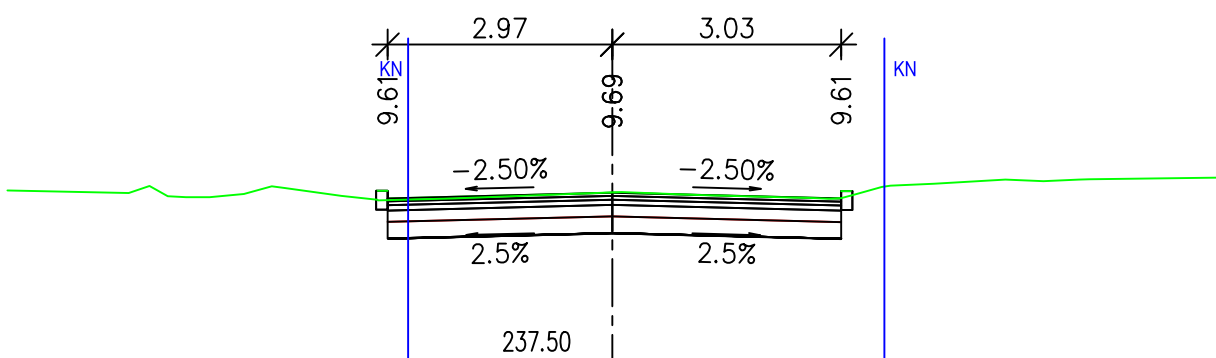
PR: 106
3.990 00



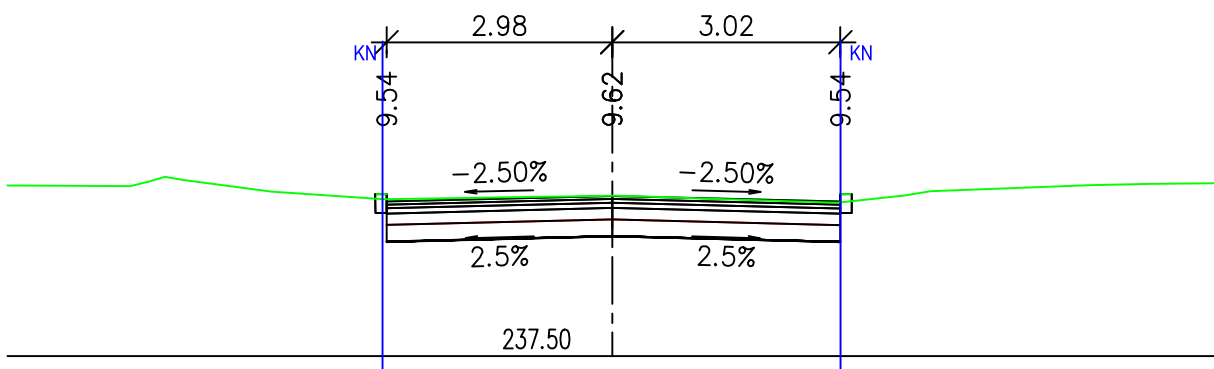
PR: 107
4.000 00



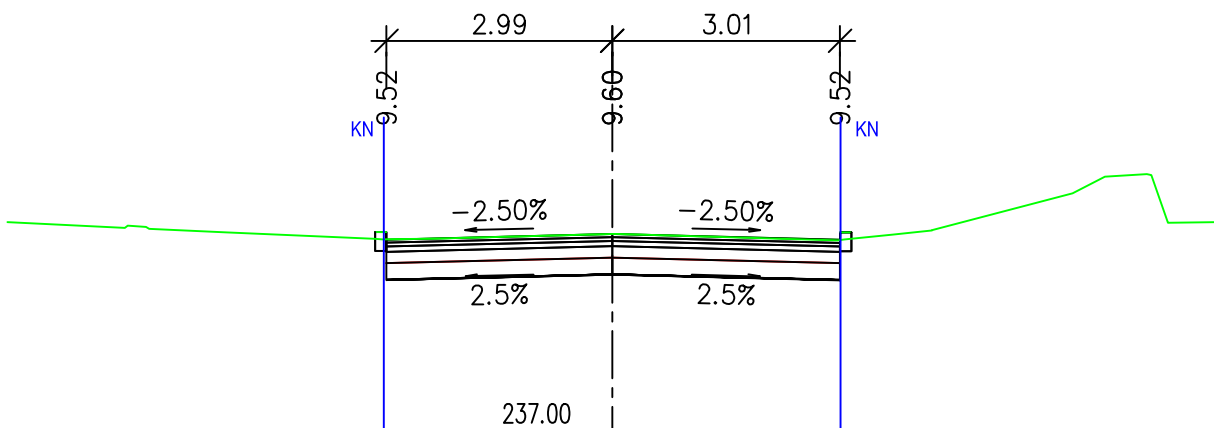
PR: 108
4.009 00



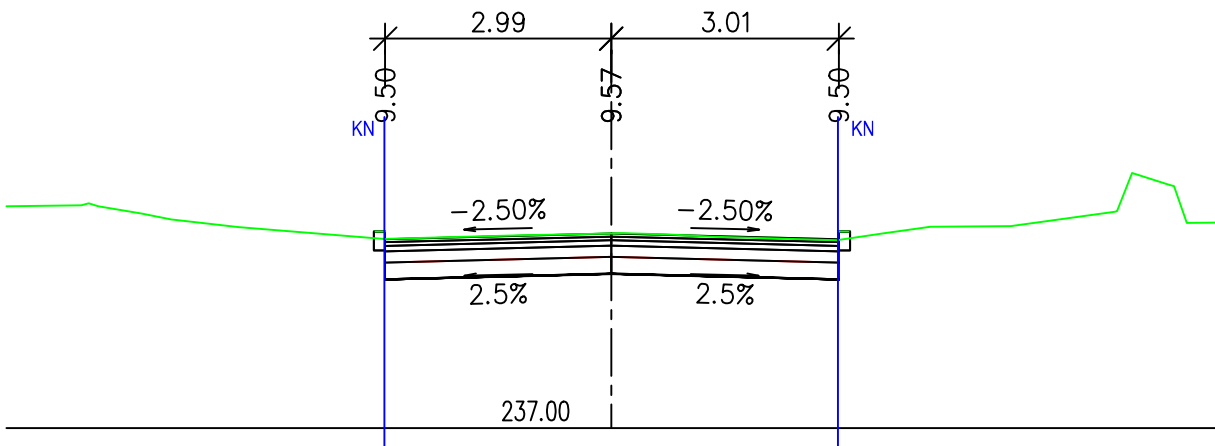
PR: 111
4.040 00



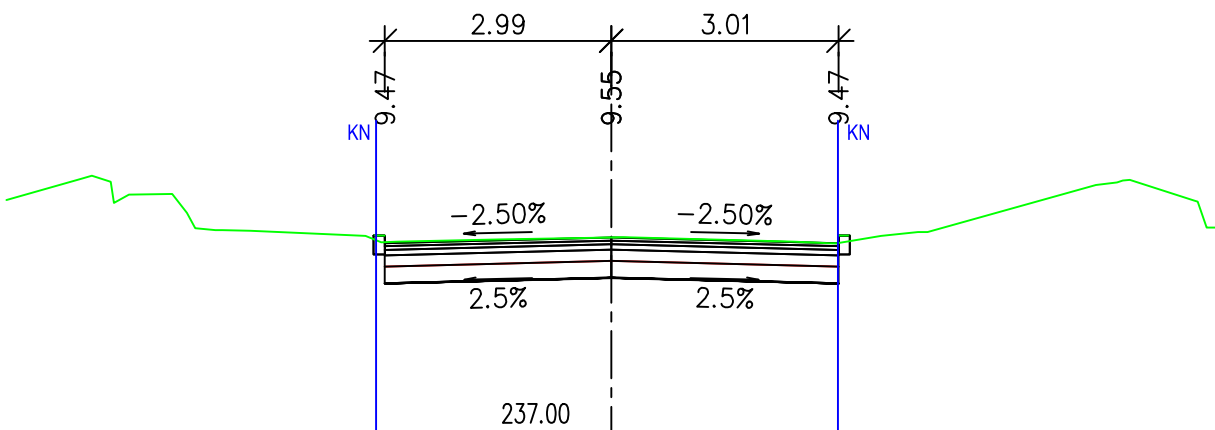
PR: 112
4.050 00



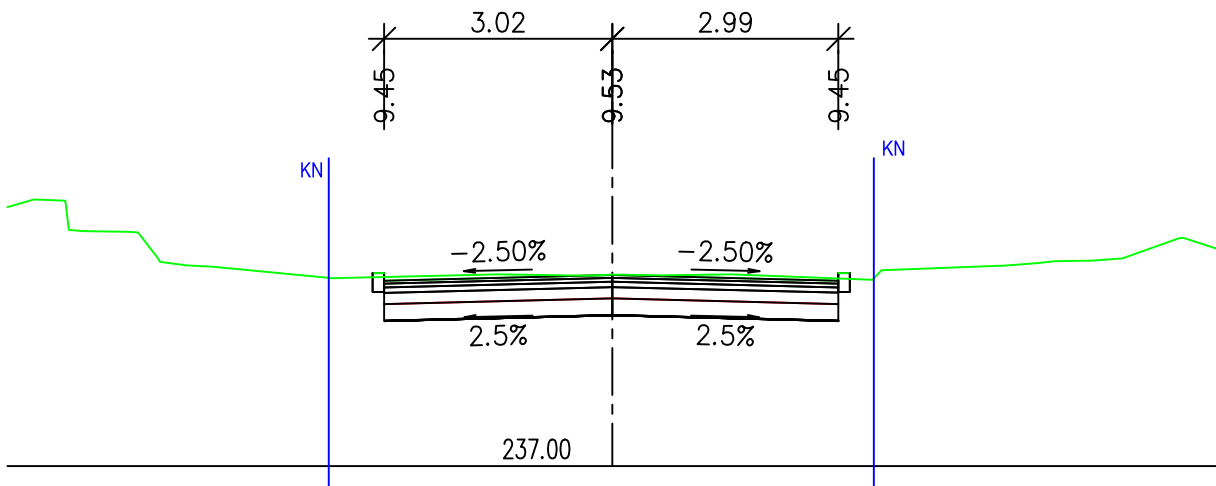
PR: 113
4.060 00



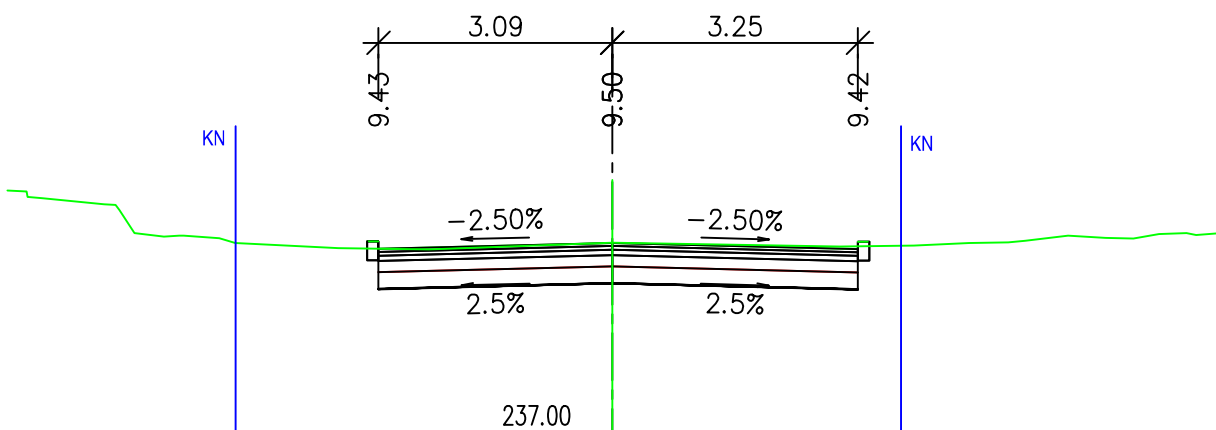
PR: 114
4.069 00



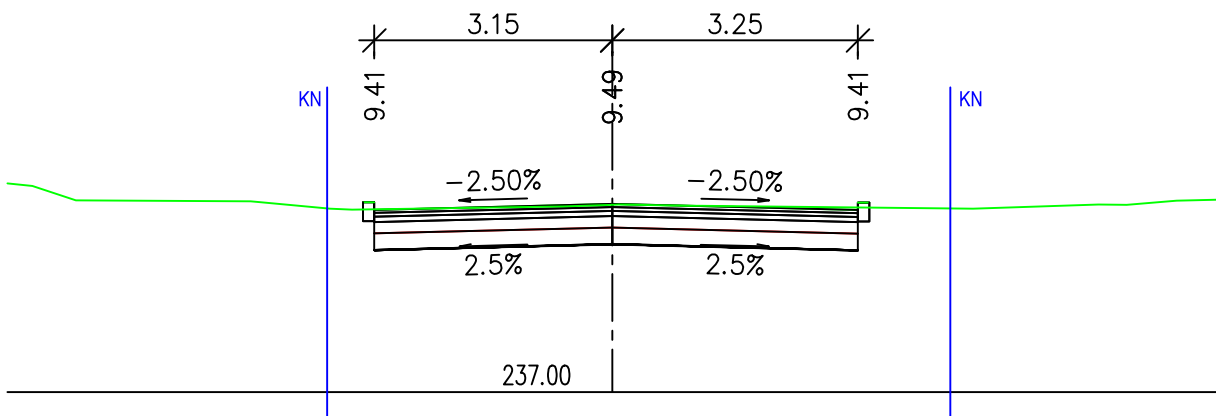
PR: 115
4.080 00



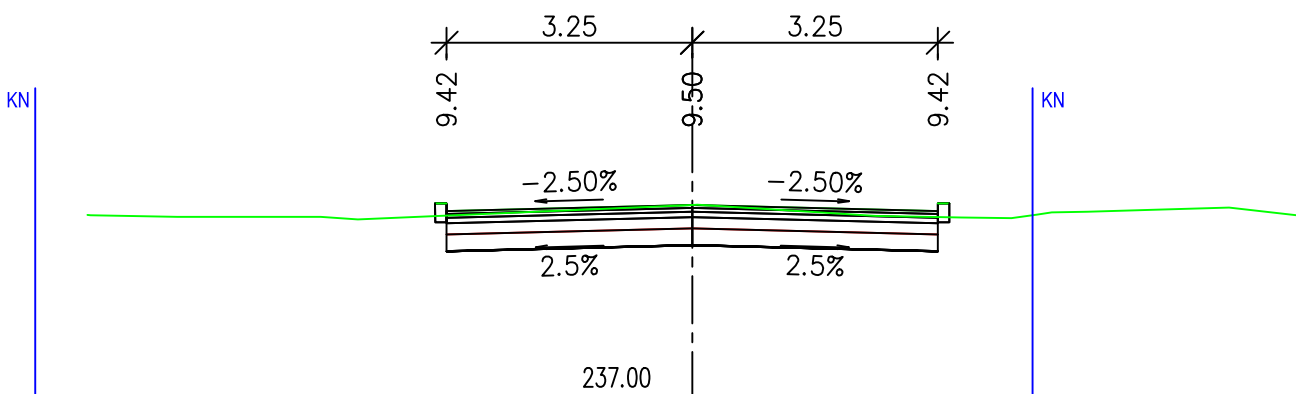
PR: 116
4.089 00



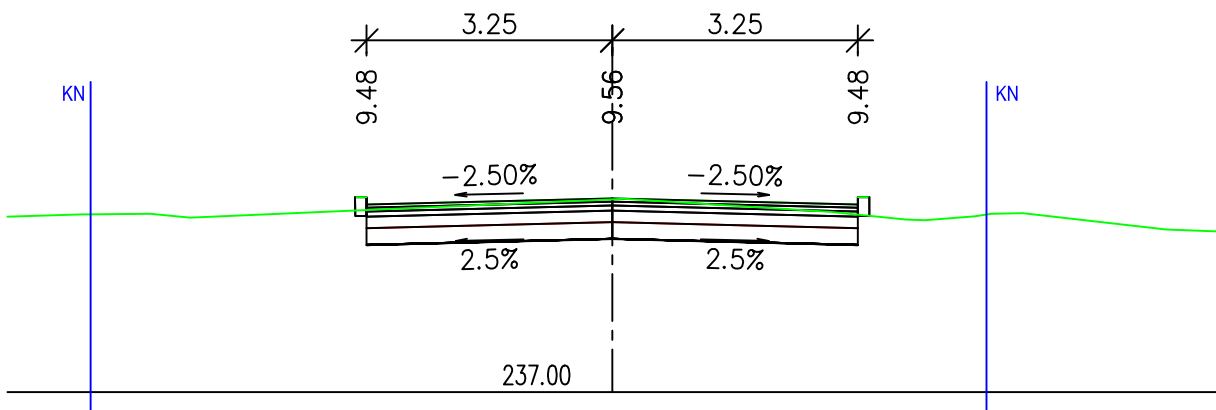
PR: 117
4.100 00



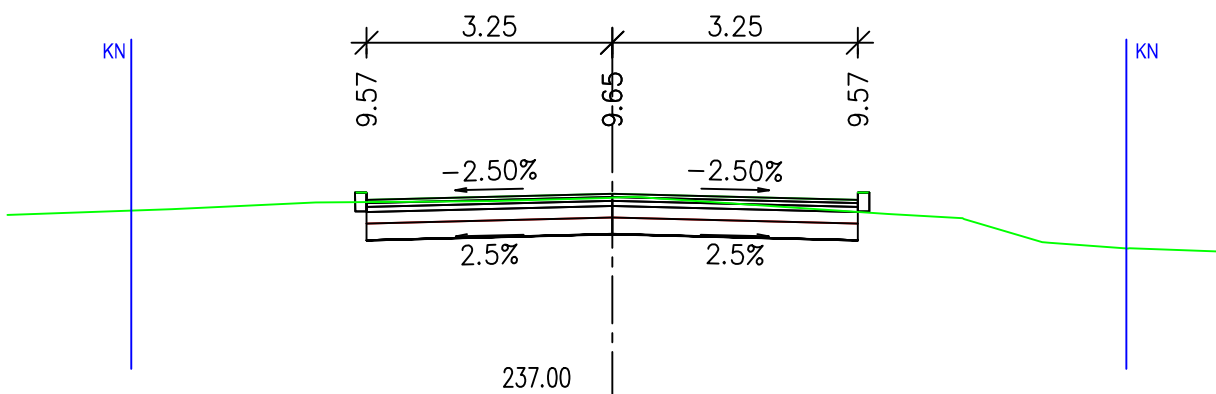
PR: 118
4.109 00

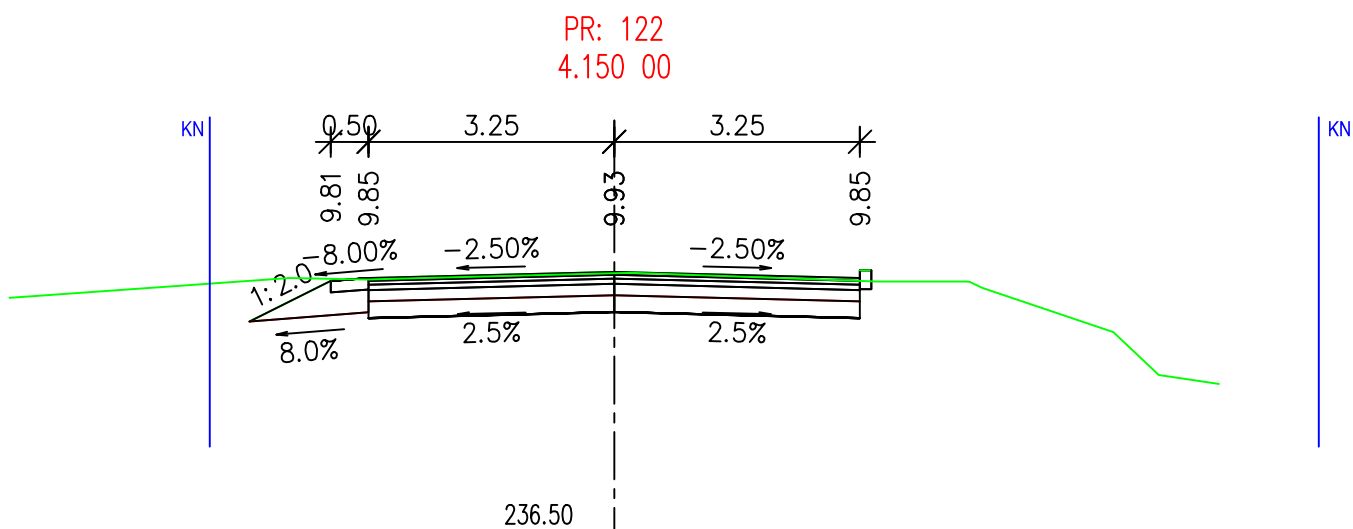
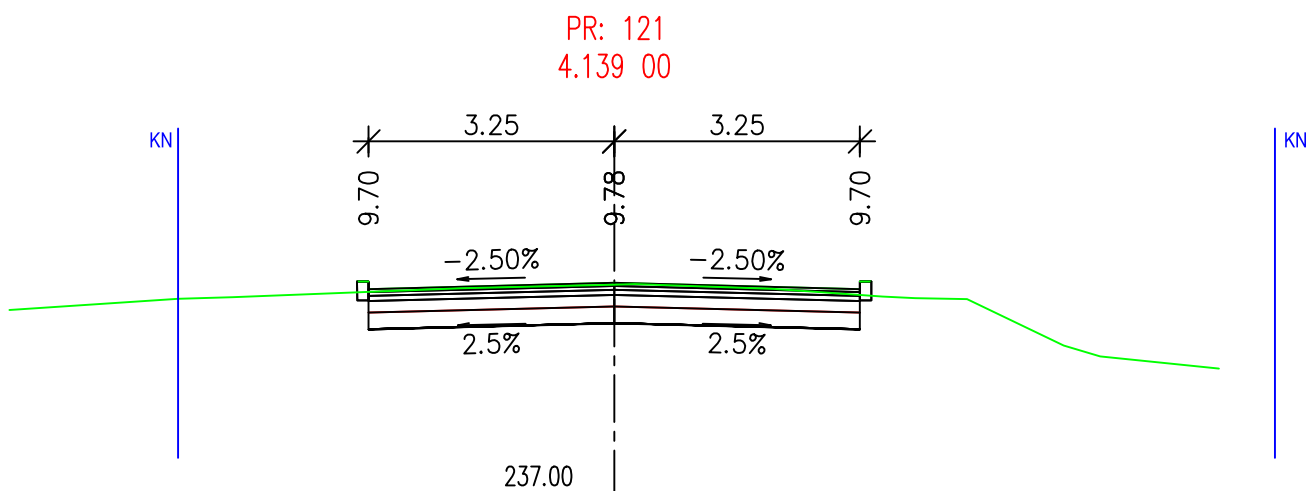


PR: 119
4.120 00

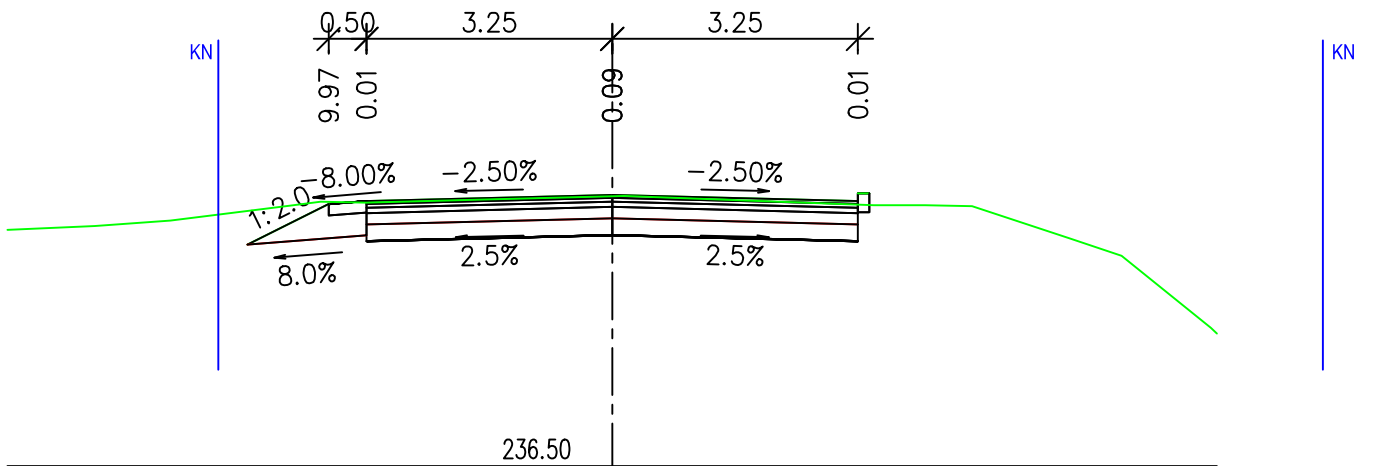
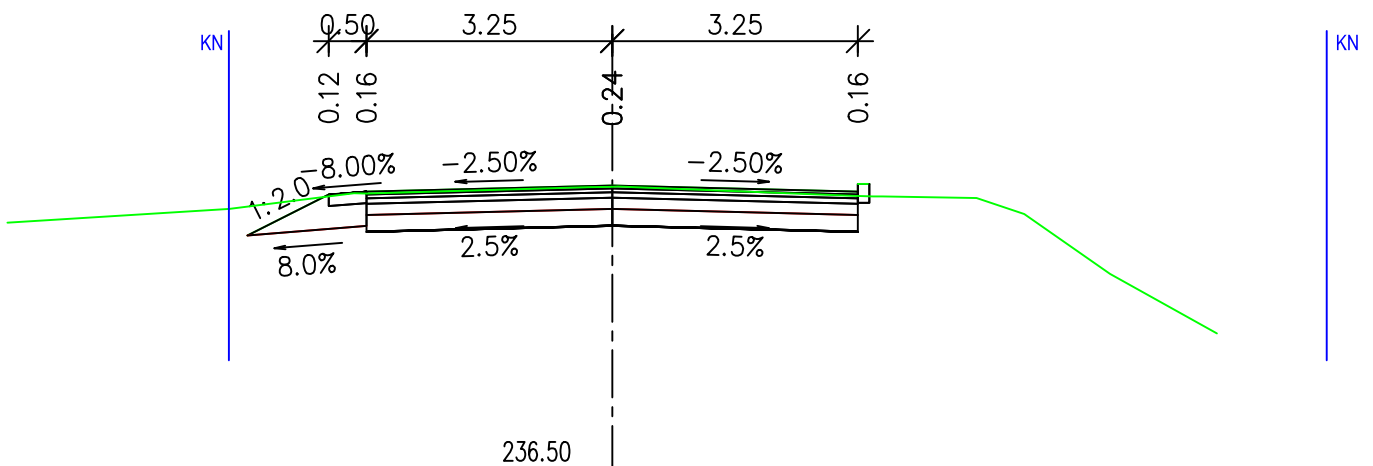


PR: 120
4.129 00

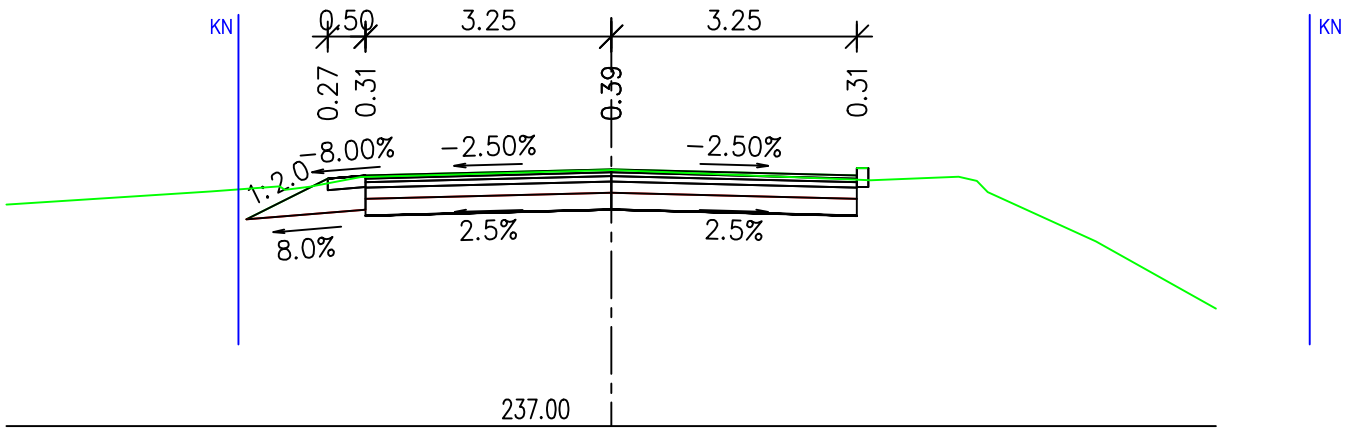




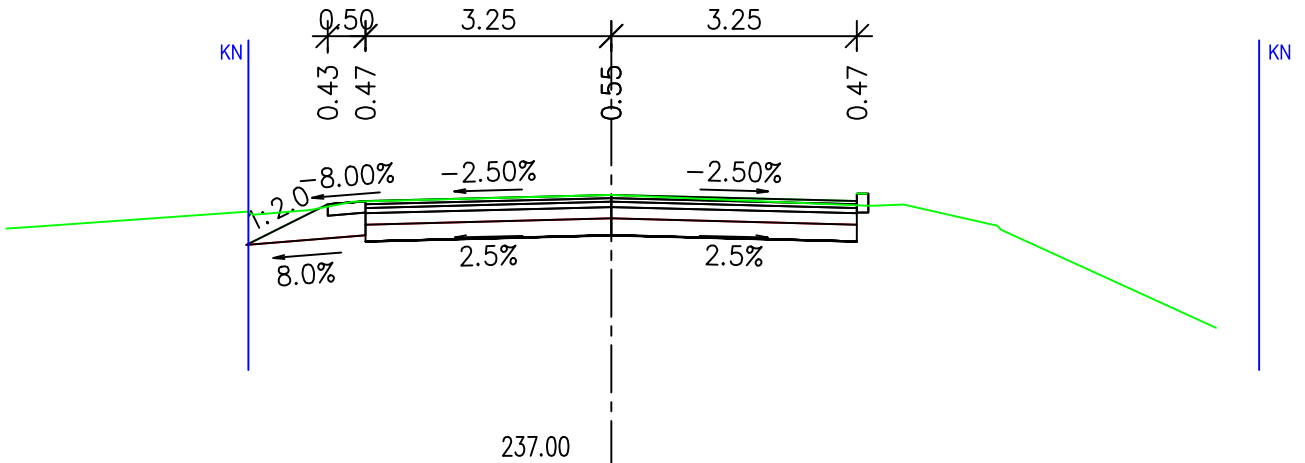
PR: 123
4.160 00

PR: 124
4.170 00

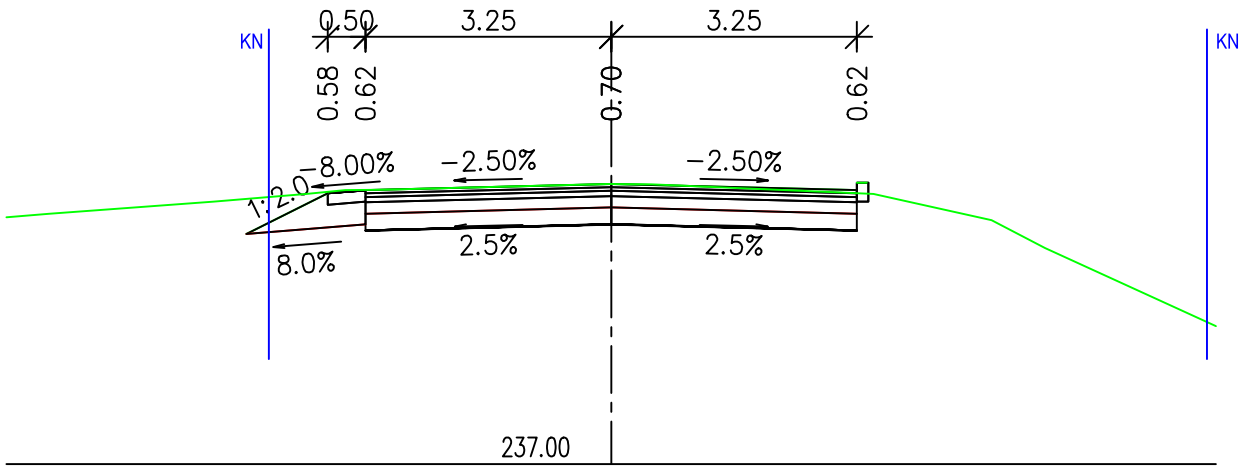
PR: 125
4.180 00



PR: 126
4.190 00



PR: 127
4.200 00

PR: 128
4.210 00